

# FLORIDA DEPARTMENT OF TRANSPORTATION



## Public Information Meeting

State Road (S.R.) 30 (U.S. 98/Coastal Highway), Wakulla County

**Thursday, June 30, 2016**

**Wakulla Senior Citizens Center**

**33 Michael Drive Crawfordville**

**5:30 p.m. – 6:30 p.m. EDT**

### ➔ Project Information

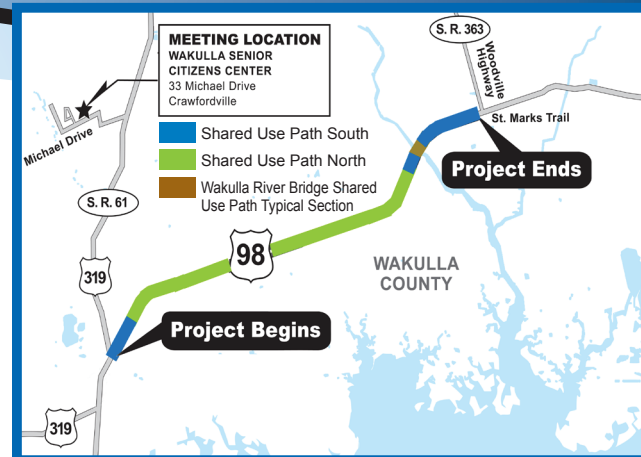
The intent of this project is to construct an approximate 12 mile, 10-foot wide shared use path along State Road (S.R.) 30 (U.S. 98/Coastal Highway) from S.R. 61 (U.S. 319/Crawfordville Highway) to the St. Marks Trail (Woodville Highway). The path will connect to the existing St. Marks Trail where it crosses U.S. 98/Coastal Highway. Bids for construction are scheduled to be received summer 2017.

### ➔ Meeting Information

This meeting is being held to provide information and to receive input concerning proposed improvements to the above referenced project. There will be no formal presentation; however, Florida Department of Transportation (FDOT) representatives will be available to discuss proposed improvements, answer questions, and receive comments.

Those wishing to submit written comments/questions may do so at the meeting, or via email to [jsmith@panhandlegroup.com](mailto:jsmith@panhandlegroup.com), or by U.S. mail to Jimmy Smith, P.E., FDOT General Consultant Project Manager, 1369 South Railroad Avenue, Suite D, Chipley, Florida 32428. All comments must be postmarked no later than Monday, July 11 to become part of the official meeting document.

The Florida Department of Transportation does not discriminate on the basis of race, color, national origin, age, sex, religion, disability, or family status. For questions or concerns, contact John Smith, District Three Title VI Coordinator, 1074 Highway 90, Chipley, FL 32428, toll-free at 1-888-638-0250, extension 1520, or via email [john.smith@dot.state.fl.us](mailto:john.smith@dot.state.fl.us).



Financial Project Identification Number: 430146-2-32-01

### For More Information

Should you have questions regarding the project or the meeting, please contact:

#### **Jimmy Smith, P.E.**

FDOT General Consultant Project Manager

Phone: (850) 638-3363

Email: [jsmith@panhandlegroup.com](mailto:jsmith@panhandlegroup.com)

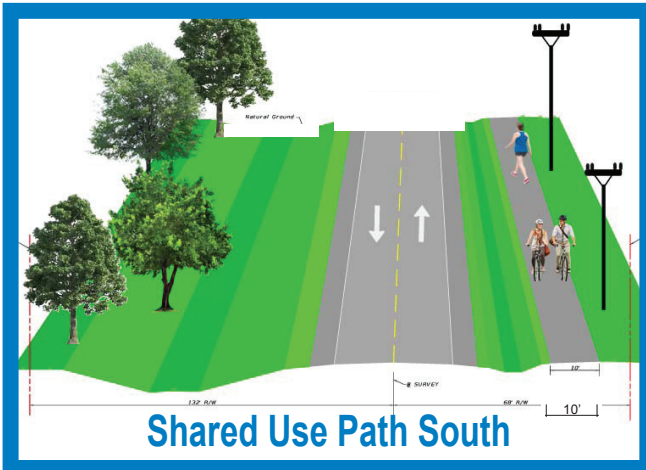
#### **Ian Satter**

District Three Public Information Director

Phone: Toll-free (888) 638-0250, ext. 1205

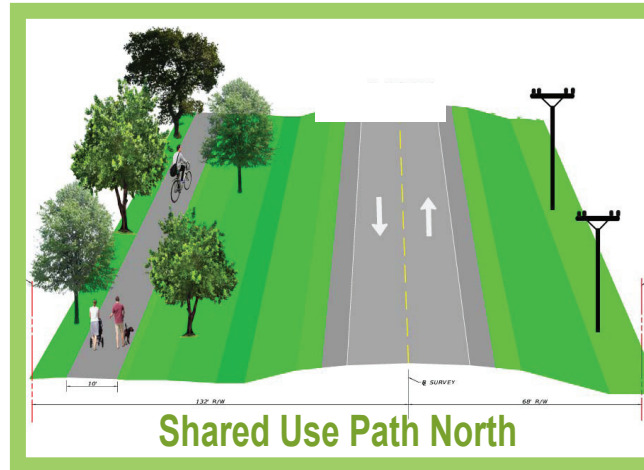
Email: [ian.satter@dot.state.fl.us](mailto:ian.satter@dot.state.fl.us)

## Typical Sections



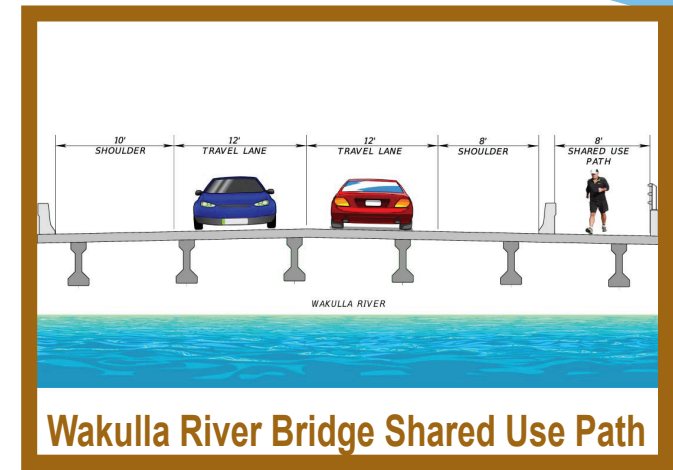
### The Shared Use Path South has the following features:

- Two locations:
  - Location 1 is on S.R. 30 (U.S. 98/Coastal Highway) beginning at S.R. 61 (U.S. 319/Crawfordville Highway) to south of Evalinda Street
  - Location 2 is on S.R. 30 (U.S. 98/Coastal Highway) beginning south of Martin Luther King, Junior Memorial Road to the St. Marks Trail
- A ten foot wide path on the south side
- Distance from the edge of the roadway shoulder varies from 8 to 34 feet
- Total length is approximately 3.14 miles



### The Shared Use Path North has the following features:

- Location is on S.R. 30 (U.S. 98/Coastal Highway) beginning south of Evalinda Street to south of Martin Luther King, Junior Memorial Road
- A ten foot wide path on the north side
- Distance from the edge of the roadway shoulder varies from 30 to 88 feet
- Total length is approximately 8.8 miles



### The Wakulla River Bridge Shared Use Path has the following features:

- Existing pedestrian walkway will widen from 6 feet to 8 feet
- Existing barrier will be shifted 2 feet to the north



Example of area where path will be placed.



Location where the new path will connect to the St. Marks Trail.



Follow us on Twitter @MyFDOT\_NWFL



Like us on Facebook at  
[www.facebook.com/MyFDOTNWFL](https://www.facebook.com/MyFDOTNWFL)