



FLORIDA DEPARTMENT OF TRANSPORTATION

Gadsden County Citizen's Plan

Tentative Work Program

Fiscal Years 2013-2017

The Florida Department of Transportation Complies with Various Non-Discrimination Laws and Regulations, including Title VI of the Civil Rights Act of 1964. Public participation is solicited without regard to race, color, national origin, age, sex, disability or family status. Persons wishing to express concerns about Title VI may do so by contacting:

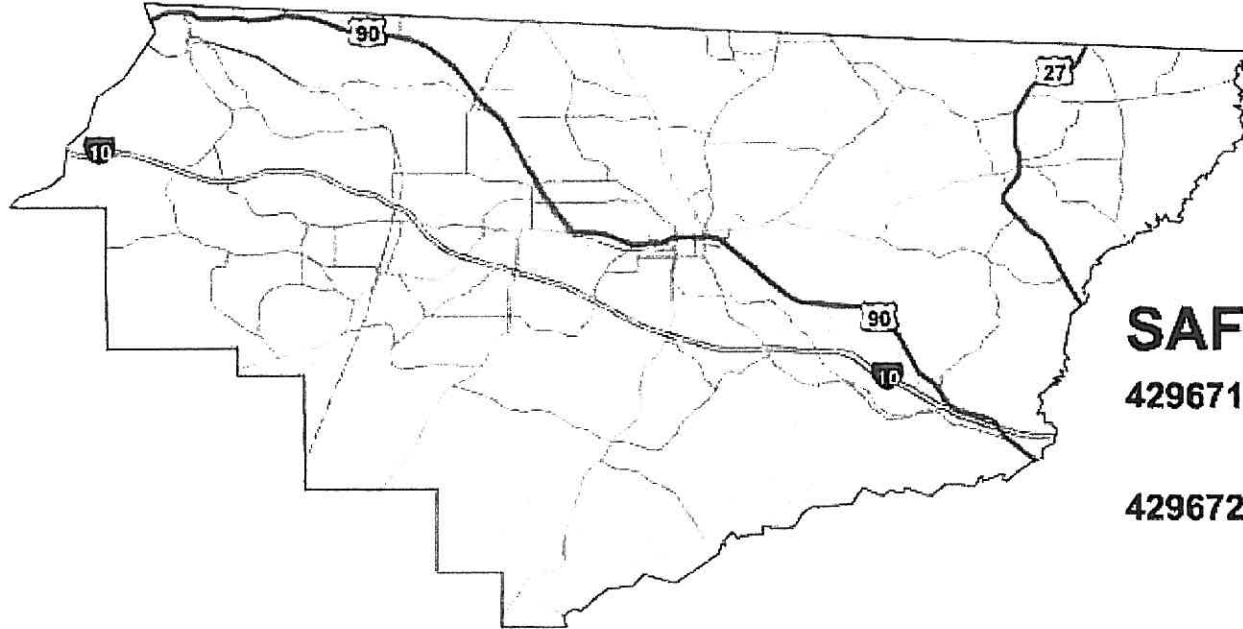

Florida Department of Transportation
District 3 Title VI Coordinator,
John Smith
1074 Highway 90 East
Chipley, Florida 32428-0607
(850) 415-9520
john.smith@dot.state.fl.us

Florida Department of Transportation
Statewide Title VI Administrator,
Charlotte Thomas
Equal Opportunity Office
605 Suwannee Street, MS 65
Tallahassee, Florida 32399-0450
(850) 414-4747
charlotte.thomas@dot.state.fl.us

DISTRICT THREE

TENTATIVE WORK PROGRAM

FISCAL YEARS 2013-2017



SCRAP

431227-1 BRICKYARD ROAD FROM CR 268
MARTIN LUTHER KING JR BLVD
TO SR 10 (US 90)

SAFETY

429671-2 CR 159 SALEM ROAD FROM SR 12
TO GEORGIA STATE LINE

429672-2 CR 270 SHADY REST RD FROM SR 12
TO SR 63 (US 27)

RESURFACING

428848-1 SR 12 FROM N OF YON CREEK BRIDGE TO S OF SR 10 (US 90)

OTHER

218946-3 QUINCY BY-PASS MITIGATION

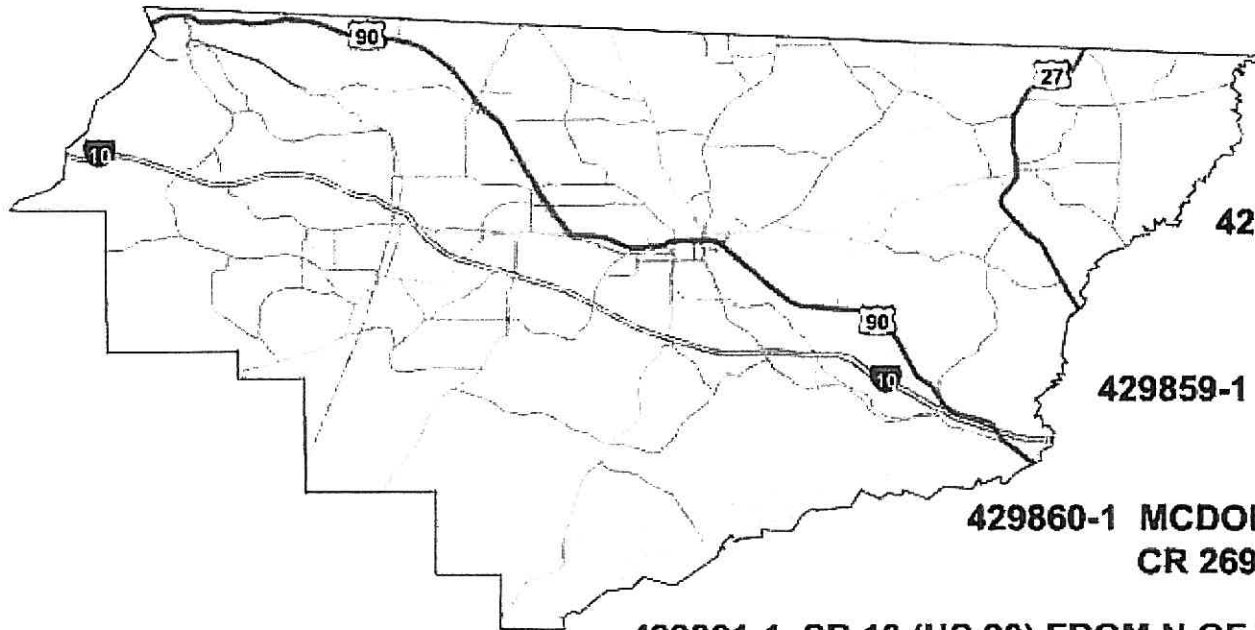

222530-3 SR 8 (I-10) FROM W OF SR 10 (US 90) TO OCHLOCKONEE RIVER BR

GADSDEN COUNTY

DISTRICT THREE

TENTATIVE WORK PROGRAM

FISCAL YEARS 2013-2017



CHANGE

**218946-1 QUINCY BY-PASS FROM
SR 10 (US 90) EAST TO SR 12**

**428461-1 SR 8 (I 10) OCHLOCKONEE
RELIEF BR BRIDGE NOS.
500055,500056**

**429859-1 CAIRO STREET FROM LINE
STREET TO MLK JR BLVD**

**429860-1 MCDONALD AVENUE FROM
CR 269 MAIN STREET TO MAPLE STREET**

429861-1 SR 10 (US 90) FROM N OF ELLIS CIRCLE TO CR 270A LUTEN ROAD

429863-1 SR 10 (US 90) FROM NORTH AVENUE TO LANIER DRIVE

GADSDEN COUNTY

FLORIDA DEPARTMENT OF TRANSPORTATION
5 - YEAR TRANSPORTATION PLAN (\$ IN THOUSANDS)
TENTATIVE FY 2013 - 2017 (09/30/2011 15.34.58)

GADSDEN COUNTY

Item No	Project Description	Work Description	Length	2013	2014	2015	2016	2017
Highways: Interstate								
Item No	Project Description	Work Description	Length	2013	2014	2015	2016	2017
2225303	SR 8 (I-10) FROM W OF SR 10 (US 90) TO OCHLOCKONEE RIVER BR.	ADD LANES & RECONSTRUCT	1.971		775 PDE			
Highways: State Highways								
Item No	Project Description	Work Description	Length	2013	2014	2015	2016	2017
4281011	GADSDEN COUNTY GATEWAY SIGNAGE AND LANDSCAPING	LANDSCAPING	.016	101 CST				
4281001	GADSDEN COUNTY ROADWAY BEAUTIFICATION WILDFLOWER PLANTING	LANDSCAPING	.916	41 CST				
2189461	QUINCY BY-PASS FROM SR 10 (US 90) EAST TO SR 12	NEW ROAD CONSTRUCTION	1.648		17,215 CST			
2189463	QUINCY BY-PASS MITIGATION	ENVIRONMENTAL PERMITS ACQ	.000	660 PDE				
4298611	SR 10 (US 90) FROM N OF ELLIS CIRCLE TO CR 270A LUTEN ROAD	SIDEWALK	.179	10 PE			70 CST	
4298631	SR 10 (US 90) FROM NORTH AVENUE TO LANIER DRIVE	SIDEWALK	.381	10 PE			100 CST	
4228231	SR 10 (US 90) LITTLE RV & HURRICANE CK BR NOS. 500018 63 & 19	BRIDGE REPLACEMENT	.601	16,297 CST				
4288481	SR 12 FROM N OF YON CREEK BR TO S OF SR 10 (US 90)	RESURFACING	9.765	781 PE		5,726 CST		
4269301	SR 12 FROM SR 10 (US 90) TO SR 63 (US 27) MAIN ST	RESURFACING	11.510	292 RRU	6,416 CST			
4287461	SR 65 FROM OCKLAWAHA CREEK BR. TO SR 12	RESURFACING	10.331			5,530 CST		
4238581	SR 65 OVER OCKLAWAHA CREEK BRIDGE NO. 500048	BRIDGE REPLACEMENT	.256		4,164 CST			
4280981	TOWN OF HAVANA LANDSCAPING & SCENIC BEAUTIFICATION	LANDSCAPING	.001	135 ROW		93 CST		
Highways: Off State Hwy Sys/Off Fed Sys								
Item No	Project Description	Work Description	Length	2013	2014	2015	2016	2017
4312271	BRICKYARD ROAD FROM CR 268 ML KING BLVD TO SR 10 (US 90)	WIDEN/RESURFACE EXIST LANES	2.414				932 CST	
4298591	CAIRO STREET FROM LINE STREET TO MLK JR BLVD	SIDEWALK	.170	20 PE			108 CST	
4296712	CR 159 SALEM ROAD FROM SR 12 TO GEORGIA STATE LINE	PAVE SHOULDERS	8.016	3,701 CST				
4296722	CR 270 SHADY REST RD FROM SR 12 TO SR 63 (US 27)	PAVE SHOULDERS	6.508	2,701 CST				
4299711	CR 270 WOODWARD ROAD FROM CR 65 ATTAPULGUS HWY TO POINT MILLIGAN ROAD	WIDEN/RESURFACE EXIST LANES	4.107	1,234 CST				
4296831	CR 270A FLAT CREEK FROM CR 269 BONNIE HILL TO SR 12	RESURFACING	10.879	2,163 CST				
4313271	LEWIS LANE FROM CR 379 MT PLEASANT TO CR 379A GLORY ROAD	ROAD RECONSTRUCTION - 2 LANE	1.022			605 CST		
4298601	MCDONALD AVENUE FROM CR 269 MAIN STREET TO MAPLE STREET	SIDEWALK	.137	20 PE			214 CST	
Miscellaneous: Non-System Specific								
Item No	Project Description	Work Description	Length	2013	2014	2015	2016	2017
4281032	GADSDEN COUNTY BICYCLE/PEDESTRIAN NETWORK DEVELOPMENT	BIKE LANE/SIDEWALK	.000	210 CST	252 CST			
Public Trans.: Aviation								
Item No	Project Description	Work Description	Length	2013	2014	2015	2016	2017
4256113	QUINCY MUNICIPAL AIRPORT CONSTRUCT T-HANGER ACCESS ROAD	AVIATION PRESERVATION PROJECT	.000			102 CAP		
4256111	QUINCY MUNICIPAL AIRPORT CONSTRUCT MAINT. HANGER & BYPASS TAXIWAY	AVIATION REVENUE/OPERATIONAL	.000		250 CAP			
4203722	QUINCY MUNICIPAL AIRPORT CONST PARALLEL TAXIWAY	AVIATION CAPACITY PROJECT	.000				250 CAP	
4203723	QUINCY MUNICIPAL AIRPORT CONST PARALLEL TAXIWAY	AVIATION CAPACITY PROJECT	.000					440 CAP
4223052	QUINCY MUNICIPAL AIRPORT CONSTRUCT HANGARS	AVIATION REVENUE/OPERATIONAL	.000	500 CAP				
4256112	QUINCY MUNICIPAL AIRPORT SEAL COAT & MARK T-HANGER ACCESS TAXIWAYS	AVIATION PRESERVATION PROJECT	.000			80 CAP		
Public Trans.: Transit								
Item No	Project Description	Work Description	Length	2013	2014	2015	2016	2017
4203101	BIG BEND TRANSIT COMMUTER ASSISTANCE	COMMUTER TRANS. ASSISTANCE	.000	36 OPS	40 OPS			30 OPS
4203131	BIG BEND TRANSIT COMMUTER ASSISTANCE	COMMUTER TRANS. ASSISTANCE	.000		50 OPS			20 OPS
4222621	BIG BEND TRANSIT COMMUTER ROUTE	COMMUTER TRANS. ASSISTANCE	.000			66 OPS		

FLORIDA DEPARTMENT OF TRANSPORTATION
 5 - YEAR TRANSPORTATION PLAN (\$ IN THOUSANDS)
 TENTATIVE FY 2013 - 2017 (09/30/2011 15.34.58)

GADSDEN COUNTY

Item No	Project Description	Work Description	Length	2013	2014	2015	2016	2017
Transportation Disadvantaged								
Item No	Project Description	Work Description	Length	2013	2014	2015	2016	2017
2270882	GADSDEN CO. LCB ASSISTANCE COMMISSION TD	TD COMMISSION - CAPITAL	.000	19 PLN	19 PLN	18 PLN	18 PLN	15 PLN
2270881	GADSDEN CO. TD COMMISSION TRIP AND EQUIPMENT GRANT	TD COMMISSION - CAPITAL	.000	284 OPS	311 OPS	316 OPS	316 OPS	234 OPS



FLORIDA DEPARTMENT OF TRANSPORTATION

Jefferson County Citizen's Plan

Tentative Work Program

Fiscal Years 2013-2017

The Florida Department of Transportation Complies with Various Non-Discrimination Laws and Regulations, including Title VI of the Civil Rights Act of 1964. Public participation is solicited without regard to race, color, national origin, age, sex, disability or family status. Persons wishing to express concerns about Title VI may do so by contacting:

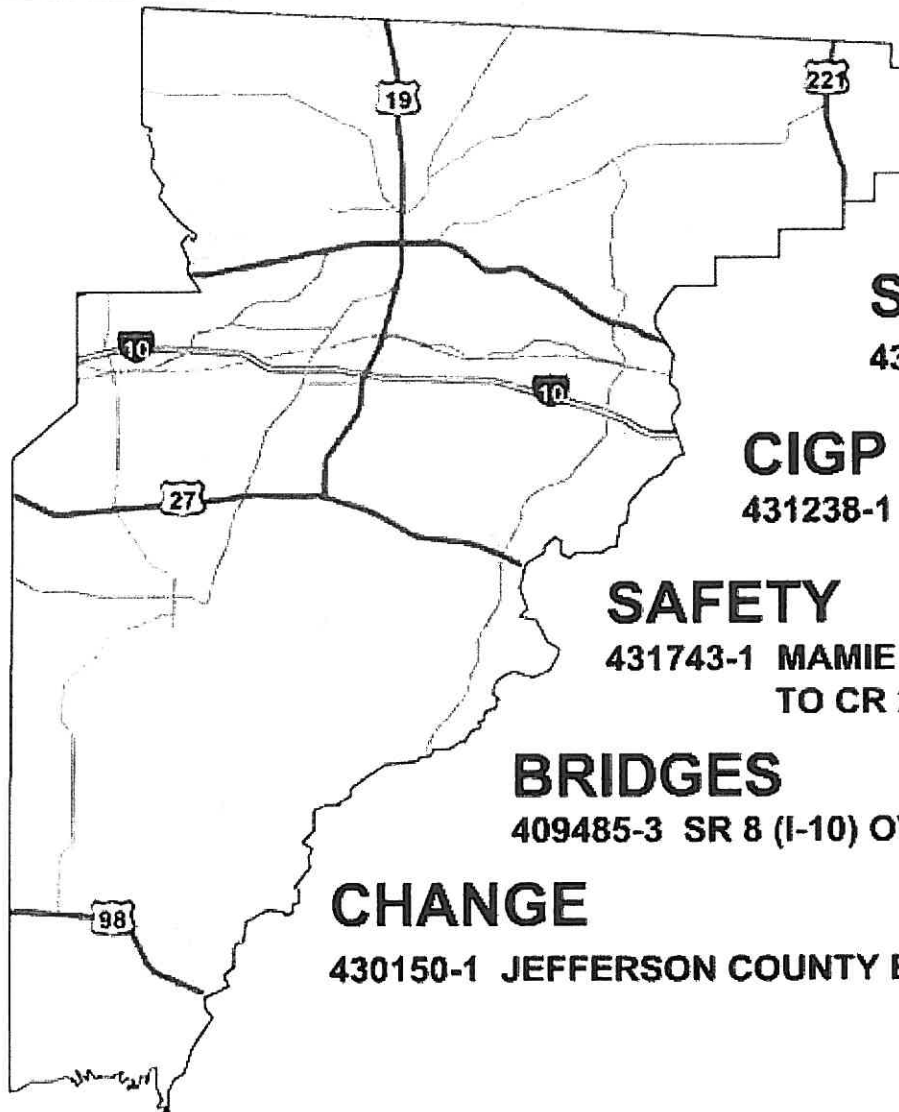

Florida Department of Transportation
District 3 Title VI Coordinator,
John Smith
1074 Highway 90 East
Chipley, Florida 32428-0607
(850) 415-9520
john.smith@dot.state.fl.us

Florida Department of Transportation
Statewide Title VI Administrator,
Charlotte Thomas
Equal Opportunity Office
605 Suwannee Street, MS 65
Tallahassee, Florida 32399-0450
(850) 414-4747
charlotte.thomas@dot.state.fl.us

DISTRICT THREE

TENTATIVE WORK PROGRAM

FISCAL YEARS 2013-2017



SCOP

428037-2 WATERMILL ROAD FROM E OF LLOYD CREEK RD TO W OF CR 259 WAUKEENAH

428182-2 NORTH SALT/BASSETT RESURFACING

SCRAP

431222-1 LLOYD CREEK ROAD FROM SR 20 (US 27) TO CR 158 OLD LLOYD ROAD

CIGP

431238-1 CR 158A OLD LLOYD RD FROM LEON COUNTY LINE TO SR 59 GAMBLE ROAD

SAFETY

431743-1 MAMIE SCOTT DRIVE FROM MISSISSIPPI STREET TO CR 29 TEXAS HILL RD

BRIDGES

409485-3 SR 8 (I-10) OVER LLOYD CREEK BRIDGE NO. 540050

CHANGE

430150-1 JEFFERSON COUNTY BICYCLE/PEDESTRIAN MASTER PLAN

JEFFERSON COUNTY

FLORIDA DEPARTMENT OF TRANSPORTATION
 5 - YEAR TRANSPORTATION PLAN (\$ IN THOUSANDS)
 TENTATIVE FY 2013 - 2017 (09/30/2011 15.55.12)

JEFFERSON COUNTY

Item No	Project Description	Work Description	Length	2013	2014	2015	2016	2017
Highways: Interstate								
Item No	Project Description	Work Description	Length	2013	2014	2015	2016	2017
4290241	SR 8 (I-10) EASTBOUND REST AREA RESURFACING	RESURFACING	.233			686 CST		
4094853	SR 8 (I-10) OVER LLOYD CREEK BRIDGE NO. 540050	BRIDGE-REPAIR/REHABILITATION	.092	70 CST				
4290242	SR 8 (I-10) WESTBOUND REST AREA RESURFACING	RESURFACING	.319			697 CST		
Highways: State Highways								
Item No	Project Description	Work Description	Length	2013	2014	2015	2016	2017
4281291	SR 10 (US 90) FROM HOLLY ROAD TO WILLOW STREET	SIDEWALK	.171		380 CST			
4230812	SR 20 (US 19/27) FROM W OF SR 57 (US 19) TO WEST OF J.C. LEE ROAD	RESURFACING	6.174	4,701 CST				
4230811	SR 20 (US 27) FROM WEST OF CR 259 TO W OF SR 57 (US 19)	RESURFACING	2.744	1,905 CST				
4303563	SR 57 (US 19) SB VWS W/PULL OFF SCALE	MCCO WEIGH STATION STATIC/WIM	8.693			912 CST		
Highways: Local Roads								
Item No	Project Description	Work Description	Length	2013	2014	2015	2016	2017
4312381	CR 158A OLD LLOYD RD FROM LEON COUNTY LINE TO SR 59 GAMBLE ROAD	RESURFACING	1.164			268 CST		
4281822	NORTH SALT/BASSETT RESURFACING	RESURFACING	6.167		1,371 CST			
Highways: Off State Hwy Sys/Off Fed Sys								
Item No	Project Description	Work Description	Length	2013	2014	2015	2016	2017
4312221	LLOYD CREEK ROAD FROM SR 20 (US 27) TO CR 158 OLD LLOYD ROAD	RESURFACING	5.332		1,413 CST			
4317431	MAMIE SCOTT DRIVE FROM MISSISSIPPI STREET TO CR 29 TEXAS HILL RD	SIDEWALK	.340				396 CST	
4280372	WATERMILL ROAD FROM E OF LLOYD CREEK RD TO W OF CR 259 WAUKEENAH	RESURFACING	1.366			815 CST		
Miscellaneous: Non-System Specific								
Item No	Project Description	Work Description	Length	2013	2014	2015	2016	2017
4301501	JEFFERSON COUNTY BICYCLE/PEDESTRIAN NETWORK DEVELOPMENT	BIKE LANE/SIDEWALK	.000	133 CST				
Transportation Disadvantaged								
Item No	Project Description	Work Description	Length	2013	2014	2015	2016	2017
2271022	JEFFERSON CO. LCB ASSISTANCE COMMISSION TD	TD COMMISSION - CAPITAL	.000	19 PLN	19 PLN	17 PLN	17 PLN	14 PLN
2271021	JEFFERSON CO. TD COMMISSION TRIP AND EQUIPMENT GRANT	TD COMMISSION - CAPITAL	.000	143 OPS	159 OPS	169 OPS	169 OPS	124 OPS



FLORIDA DEPARTMENT OF TRANSPORTATION

Leon County Citizen's Plan

Tentative Work Program

Fiscal Years 2013-2017

The Florida Department of Transportation Complies with Various Non-Discrimination Laws and Regulations, including Title VI of the Civil Rights Act of 1964. Public participation is solicited without regard to race, color, national origin, age, sex, disability or family status. Persons wishing to express concerns about Title VI may do so by contacting:


Florida Department of Transportation
District 3 Title VI Coordinator,
John Smith
1074 Highway 90 East
Chipley, Florida 32428-0607
(850) 415-9520
john.smith@dot.state.fl.us

Florida Department of Transportation
Statewide Title VI Administrator,
Charlotte Thomas
Equal Opportunity Office
605 Suwannee Street, MS 65
Tallahassee, Florida 32399-0450
(850) 414-4747
charlotte.thomas@dot.state.fl.us

DISTRICT THREE

TENTATIVE WORK PROGRAM

FISCAL YEARS 2013-2017



ENHANCEMENTS

408049-3 CR 2196 LAFAYETTE ST FROM CSX R/R TUNNEL TO WINCHESTER DRIVE

TRAFFIC OPERATIONS

431789-1 SR 261 CAPITAL CIR. @ SR 10 (US 90) MAHAN DR. INTERSECTION

SAFETY

429673-2 CR 0347 MICCOSUKEE FROM S OF CR 0348 MCCRAKEN TO CR 151 MOCCASIN GAP RD

BRIDGES

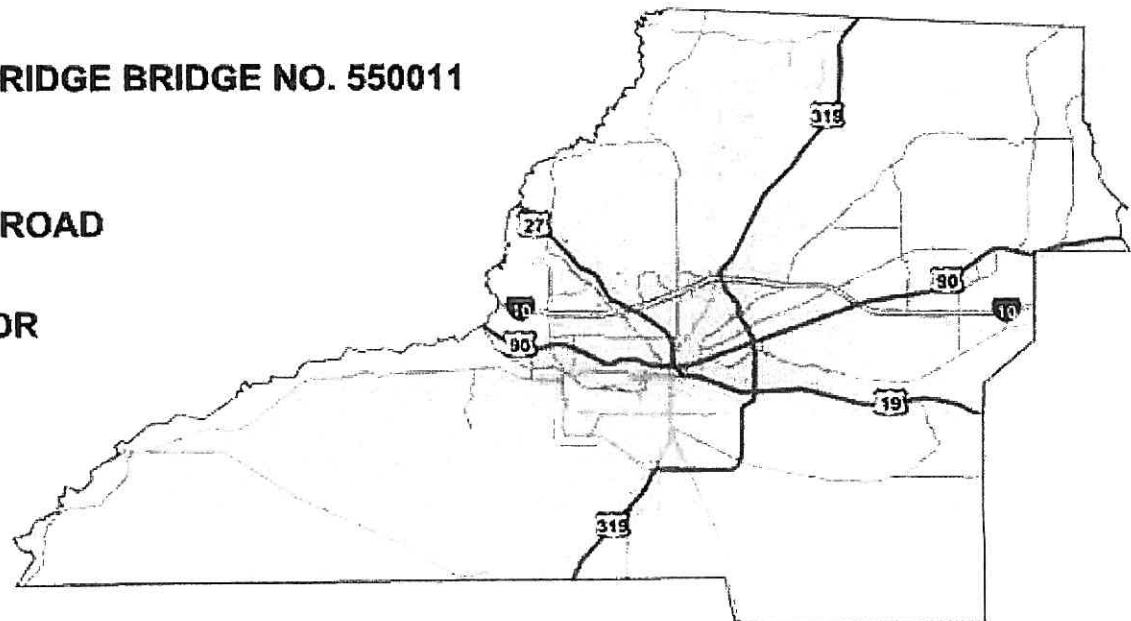
430906-2 SR 265 MAGNOLIA DR CSX RAILROAD BRIDGE BRIDGE NO. 550011

RESURFACING

424616-1 SR 369 (US 319) FROM S OF OAK RIDGE ROAD
TO SOUTH OF SR 61

426961-1 SR 10 (US 90) FROM SR 265 MAGNOLIA DR
TO SR 261 (US 319) CAPITAL CIRCLE

430784-1 SR 20 (US 27) FROM SR 61 (US 27)
TO E OF SR 261 (US 319)



LEON COUNTY

DISTRICT THREE

TENTATIVE WORK PROGRAM

FISCAL YEARS 2013-2017

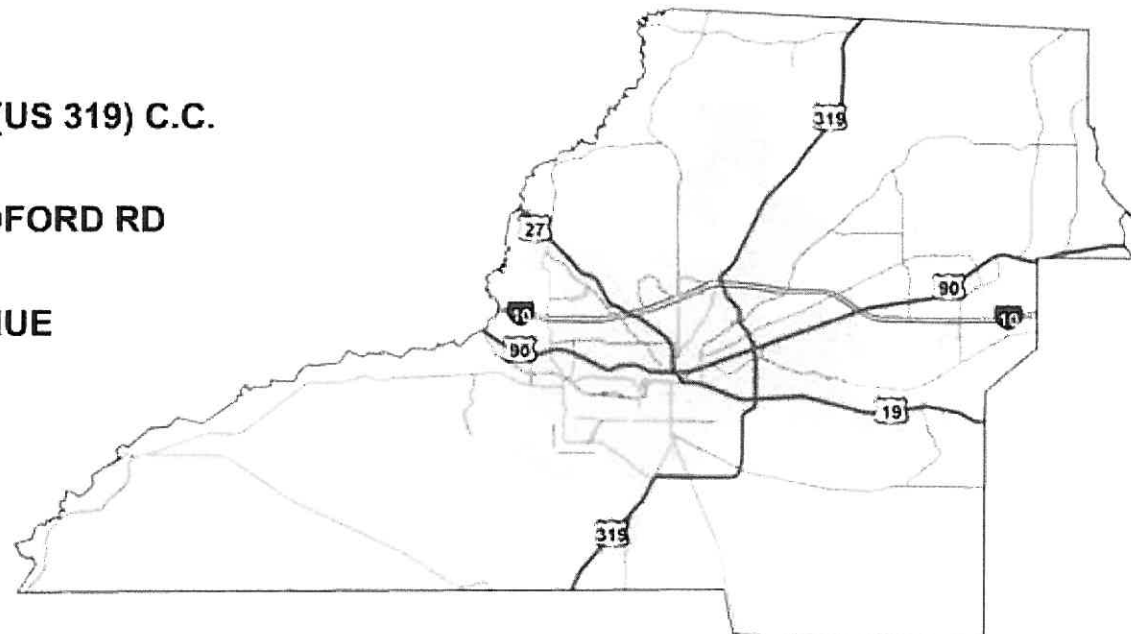


OTHER

- 222593-5 SR 8 (I-10) INTERCHANGE STUDIES AT SR 263 & SR 61 (US 319)
- 406585-2 SR 8 (I-10) FROM E OF SR 261 CAP CIR TO E SR 10 (US 90) MAHAN
- 409803-6 CRTPA BICYCLE/PEDESTRIAN PROJECTS
- 430148-2 SR 63 (US 27) MONROE LAKE ELLA PEDESTRIAN IMPROVEMENTS
- 431875-1 SR 371 ORANGE AVE FROM SR 371 LAKE BRADFORD TO SR 263 CAPITAL CIRCLE
- 431899-1 FRANKLIN BOULEVARD FROM CASCADE PARK TO SR 10 (US 90) TENN ST

CHANGE

- 424009-3 SR 363 WOODVILLE HWY FROM SR 263 (US 319) C.C. TO PAUL RUSSELL ROAD
- 426965-1 SR 373 ORANGE AVE FROM LAKE BRADFORD RD TO SR 61 SOUTH MONROE ST
- 430148-1 SR 63 (US 27) MONROE FROM 7TH AVENUE TO THARPE STREET



LEON COUNTY

FLORIDA DEPARTMENT OF TRANSPORTATION
5 - YEAR TRANSPORTATION PLAN (\$ IN THOUSANDS)
TENTATIVE FY 2013 - 2017 (09/30/2011 15,55.44)

LEON COUNTY

Item No	Project Description	Work Description	Length	2013	2014	2015	2016	2017
Highways: Interstate								
Item No	Project Description	Work Description	Length	2013	2014	2015	2016	2017
4290243	SR 8 (I-10) EASTBOUND REST AREA RESURFACING	RESURFACING	.212			1,132 CST		
4289391	SR 8 (I-10) FROM E OF SR 10 (US 90) TO JEFFERSON COUNTY LINE	RESURFACING	6.535		10,489 CST			
4065852	SR 8 (I-10) FROM E OF SR 261 CAP CIR TO E SR 10 (US 90) MAHAN	ADD LANES & RECONSTRUCT	5.646		775 PDE			
2225903	SR 8 (I-10) FROM W OF SR 263 CAP CIR TO E OF SR 263 CAP CIR	LANDSCAPING	.510	310 CST				
2225935	SR 8 (I-10) INTERCHANGE STUDIES AT SR 263 & SR 61 (US319)	PD&E/EMO STUDY	7.850		2,050 PDE			
4290244	SR 8 (I-10) WESTBOUND REST AREA RESURFACING	RESURFACING	.225			1,132 CST		
Highways: State Highways								
Item No	Project Description	Work Description	Length	2013	2014	2015	2016	2017
4098032	CRTPA BICYCLE/PEDESTRIAN PROJECTS	FUNDING ACTION	.100				1,000 CST	
4098036	CRTPA BICYCLE/PEDESTRIAN PROJECTS	FUNDING ACTION	.000			978 CST	1,322 CST	1,057 CST
4287401	SR 10 (US 90) FROM APEX DRIVE TO EAST OF CR 59	RESURFACING	7.008			4,451 CST		
4269371	SR 10 (US 90) FROM OCALA ROAD TO SR 61 (US 27) MONROE	RESURFACING	2.297		4,059 CST			
4269611	SR 10 (US 90) FROM SR 265 MAGNOLIA DR TO SR 261/US 319 CAP CIR	RESURFACING	2.139			3,065 CST		
4307841	SR 20 (US 27) FROM SR 61 (US 27) TO E OF SR 261 (US 319)	RESURFACING	5.279	1,786 PE		10,626 CST		
4230671	SR 20 BLOUNTSTOWN HW FROM OCHLOCKNEE RIVER BR. TO SR 263 CAPITAL CIRCLE	RESURFACING	19.033	8,754 CST				
4245091	SR 20 OVER GUM CREEK BRIDGE NO. 550028	BRIDGE REPLACEMENT	.170		3,747 CST			
4287391	SR 261 (US 319) FROM N OF PARK AVENUE TO CR 151 CENTERVILLE RD	RESURFACING	2.739			4,832 CST		
4317891	SR 261 CAPITAL CIR. @ SR 10 (US 90) MAHAN DR. INTERSECTION	ADD TURN LANE(S)	.200	76 PE	1,120 ROW		323 CST	
2198802	SR 263 (US 319) @ TOWER ROAD INTERSECTION	ADD RIGHT TURN LANE(S)	.040	995 ROW		529 CST		
2197221	SR 263 CAP CIR NW FROM SR 10 (US 90) TENN. TO SR 8 (I-10) WEST RAMP	ADD LANES & RECONSTRUCT	2.534	4,000 LAR	4,000 LAR	777 LAR		
4287361	SR 263 CAPITAL CIR FROM S OF OLD AIRPORT ENT TO S OF SR 371 ORANGE AVE	RESURFACING	1.285			1,404 CST		
4287471	SR 263 CAPITAL CIR FROM W OF SR 61 (US 319) TO EAST OF AIRPORT	RESURFACING	2.151			1,560 CST		
4309062	SR 265 MAGNOLIA DR. CSX RAILROAD BRIDGE BRIDGE NO. 550011	ROAD/SLOPE PROTECTION	.031		882 CST			
4240093	SR 363 WOODVILLE HWY FROM SR 263 (US 319) C.C. TO PAUL RUSSELL ROAD	PRELIM ENG FOR FUTURE CAPACITY	2.140	1,081 PE				
4246161	SR 369 (US 319) FROM S OF OAK RIDGE ROAD TO SOUTH OF SR 61	RESURFACING	1.684			1,144 CST		
4318751	SR 371 ORANGE AVE. FROM SR 371 LAKE BRADFORD TO SR 263 CAPITAL CIRCLE	SIDEWALK	2.605			154 PE		1,751 CST
4269651	SR 373 ORANGE AVE FROM LAKE BRADFORD RD TO SR 61 SOUTH MONROE ST	RESURFACING	1.708		2,040 CST			
4269311	SR 61 (US 319) FROM LIVE OAK PLANTATION TO WOODBINE DRIVE	RESURFACING	2.405		3,143 CST			
4301482	SR 63 (US 27) MONROE LAKE ELLA PEDESTRIAN IMPROVEMENTS	PEDESTRIAN SAFETY IMPROVEMENT	.416	172 PE		1,000 CST		
Highways: Local Roads								
Item No	Project Description	Work Description	Length	2013	2014	2015	2016	2017
4080493	CR 2196 LAFAYETTE ST FROM CSX R/R TUNNEL TO WINCHESTER DRIVE	SIDEWALK	1.135				519 CST	
4301471	6TH AVENUE FROM SR 63 MONROE STREET TO SR 61 THOMASVILLE HWY	BIKE LANE/SIDEWALK	.190	165 PE	550 ROW		600 CST	
Highways: Off State Hwy Sys/Off Fed Sys								
Item No	Project Description	Work Description	Length	2013	2014	2015	2016	2017
4259411	CAPITAL CASCADE CONNECTOR BRIDGE	PEDESTRIAN/WILDLIFE OVERPASS	.011		850 CST			
4296732	CR 0347 MICCOSUKEE FROM S OF CR0348 MCCRAKEN TO CR 151 MOCCASIN GAP RD	SIGNING/PAVEMENT MARKINGS	6.634	376 CST				
4318991	FRANKLIN BOULEVARD FROM CASCADE PARK TO SR 10 (US 90) TENN ST	SIDEWALK	.555	514 CST				514 LAR
4134911	NATURAL BRIDGE ROAD OVER BRANCH OF ST MARKS R BRIDGE NO.554001	BRIDGE REPLACEMENT	.085		2,902 CST			
Miscellaneous: Non-System Specific								
Item No	Project Description	Work Description	Length	2013	2014	2015	2016	2017
4301511	TRAILS & GREENWAYS CONNECTION DEVELOPMENT LEON COUNTY	BIKE PATH/TRAIL	.000	216 PE		1,200 CST	400 CST	

FLORIDA DEPARTMENT OF TRANSPORTATION
5 - YEAR TRANSPORTATION PLAN (\$ IN THOUSANDS)
TENTATIVE FY 2013 - 2017 (09/30/2011 15.55.44)

LEON COUNTY

Item No	Project Description	Work Description	Length	2013	2014	2015	2016	2017
Public Trans.: Intermodal								
Item No	Project Description	Work Description	Length	2013	2014	2015	2016	2017
4297351	CITY OF TALLAHASSEE TRANSIT ACCESS	INTERMODAL HUB CAPACITY	.000			75 CAP		
Public Trans.: Aviation								
Item No	Project Description	Work Description	Length	2013	2014	2015	2016	2017
2267814	TALLAHASSEE REGIONAL AIRPORT	AVIATION CAPACITY PROJECT	.000	2,560 CAP				
2267817	TALLAHASSEE REGIONAL AIRPORT ACCESS CONTROL SYSTEM UPGRADES	AVIATION SECURITY PROJECT	.000					1,000 CAP
4256201	TALLAHASSEE REGIONAL AIRPORT UPDATE AIRPORT DEV. OF REGIONAL IMPACTS	AVIATION PRESERVATION PROJECT	.000		500 CAP			
4160103	TALLAHASSEE REGIONAL AIRPORT AARF STATION REHAB	AVIATION PRESERVATION PROJECT	.000				1,000 CAP	
4223014	TALLAHASSEE REGIONAL AIRPORT AIRFIELD PRESERVATION	AVIATION PRESERVATION PROJECT	.000	200 CAP	200 CAP			
4223015	TALLAHASSEE REGIONAL AIRPORT AIRFIELD PRESERVATION	AVIATION PRESERVATION PROJECT	.000				200 CAP	200 CAP
4203681	TALLAHASSEE REGIONAL AIRPORT APRON REHAB	AVIATION SAFETY PROJECT	.000			1,250 CAP		
2267691	TALLAHASSEE REGIONAL AIRPORT CONSTRUCT HANGER	AVIATION REVENUE/OPERATIONAL	.000			1,200 CAP		
2267921	TALLAHASSEE REGIONAL AIRPORT MARKETING STUDY	AVIATION REVENUE/OPERATIONAL	.000		100 CAP			
2267922	TALLAHASSEE REGIONAL AIRPORT MARKETING STUDY	AVIATION PRESERVATION PROJECT	.000				100 CAP	100 CAP
4122102	TALLAHASSEE REGIONAL AIRPORT OVERLAY OF RUNWAY	AVIATION PRESERVATION PROJECT	.000				600 CAP	
2267818	TALLAHASSEE REGIONAL AIRPORT PERIMETER ROAD REHAB	AVIATION PRESERVATION PROJECT	.000					1,000 CAP
4160102	TALLAHASSEE REGIONAL AIRPORT REHAB TAXIWAYS	AVIATION PRESERVATION PROJECT	.000			250 CAP	250 CAP	
2267815	TALLAHASSEE REGIONAL AIRPORT SOUTH APRON REHAB CONST	AVIATION PRESERVATION PROJECT	.000			5,000 CAP		
2267811	TALLAHASSEE REGIONAL AIRPORT TERMINAL REHAB	AVIATION SECURITY PROJECT	.000	800 CAP	800 CAP			
2267816	TALLAHASSEE REGIONAL AIRPORT TERMINAL REHAB	AVIATION PRESERVATION PROJECT	.000				800 CAP	800 CAP
4160101	TALLAHASSEE REGIONAL AIRPORT UPGRADE CONTROL TOWER	AVIATION SAFETY PROJECT	.000		800 CAP			
Public Trans.: Transit								
Item No	Project Description	Work Description	Length	2013	2014	2015	2016	2017
4203111	BIG BEND TRANSIT COMMUTER ASSISTANCE	COMMUTER TRANS. ASSISTANCE	.000	30 OPS	50 OPS			16 OPS
4222611	BIG BEND TRANSIT COMMUTER ROUTES	COMMUTER TRANS. ASSISTANCE	.000		46 OPS			
4217162	CAPITAL REGION TPA PLANNING SECTION 5303 GRANT	MODAL SYSTEMS PLANNING	.000	122 PLN				
4211577	CITY OF TALLAHASSEE JOB ACCESS COMMUTE SECTION 5316 CAPITAL	CAPITAL FOR FIXED ROUTE	.000	129 CAP	133 CAP	137 CAP	141 CAP	144 CAP
4211578	CITY OF TALLAHASSEE JOB ACCESS COMMUTE SECTION 5316 OPERATING	OPERATING FOR FIXED ROUTE	.000	144 OPS	148 OPS	153 OPS	157 OPS	161 OPS
4211606	CITY OF TALLAHASSEE NEW FREEDOM SECTION 5317 CAPITAL	CAPITAL FOR FIXED ROUTE	.000	39 CAP	40 CAP	41 CAP	42 CAP	43 CAP
4211605	CITY OF TALLAHASSEE NEW FREEDOM SECTION 5317 OPERATING	OPERATING FOR FIXED ROUTE	.000	46 OPS	47 OPS	49 OPS	50 OPS	51 OPS
4222512	CITY OF TALLAHASSEE STARMETRO CAPITAL SECTION 5307	CAPITAL FOR FIXED ROUTE	.000		3,228 CAP			
4222513	CITY OF TALLAHASSEE STARMETRO CAPITAL SECTION 5307	CAPITAL FOR FIXED ROUTE	.000			3,266 CAP		
4222514	CITY OF TALLAHASSEE STARMETRO CAPITAL SECTION 5307	CAPITAL FOR FIXED ROUTE	.000				3,270 CAP	
4222515	CITY OF TALLAHASSEE STARMETRO CAPITAL SECTION 5307	CAPITAL FOR FIXED ROUTE	.000					3,307 CAP
4234861	CITY OF TALLAHASSEE STARMETRO EXTEND SERVICE HOURS	TRANSIT SERVICE DEMONSTRATION	.000	953 OPS				
4234451	CITY OF TALLAHASSEE STARMETRO SECTION 5307	CAPITAL FOR FIXED ROUTE	.000	3,194 CAP				
4252692	CITY OF TALLAHASSEE STARMETRO SECTION 5309 CAPITAL	CAPITAL FOR FIXED ROUTE	.000		1,250 CAP	1,250 CAP	1,250 CAP	1,250 CAP
4252693	CITY OF TALLAHASSEE STARMETRO SECTION 5309 CAPITAL	CAPITAL FOR FIXED ROUTE	.000				2,500 CAP	
4252695	CITY OF TALLAHASSEE STARMETRO SECTION 5309 CAPITAL	CAPITAL FOR FIXED ROUTE	.000	8,000 CAP				
4252696	CITY OF TALLAHASSEE STARMETRO SECTION 5309 CAPITAL	CAPITAL FOR FIXED ROUTE	.000		8,000 CAP			
4252697	CITY OF TALLAHASSEE STARMETRO SECTION 5309 CAPITAL	CAPITAL FOR FIXED ROUTE	.000			8,000 CAP		
4252698	CITY OF TALLAHASSEE STARMETRO SECTION 5309 CAPITAL	CAPITAL FOR FIXED ROUTE	.000				8,000 CAP	
4252699	CITY OF TALLAHASSEE STARMETRO SECTION 5309 CAPITAL	CAPITAL FOR FIXED ROUTE	.000					8,000 CAP
4302881	CITY OF TALLAHASSEE STARMETRO SERVICE CALL CENTER UPGRADES	TRANSIT SERVICE DEMONSTRATION	.000	92 OPS	80 OPS			
4293423	CITY OF TALLAHASSEE STARMETRO TRANSIT CAPITAL 5309	CAPITAL FOR FIXED ROUTE	.000		5,250 CAP			
4293424	CITY OF TALLAHASSEE STARMETRO TRANSIT CAPITAL 5309	CAPITAL FOR FIXED ROUTE	.000					5,250 CAP
4213642	CITY OF TALLAHASSEE TRANSIT NON-URBANIZED AREA 5311	OPERATING/ADMIN. ASSISTANCE	.000	310 OPS				
4222501	CITY OF TALLAHASSEE TRANSIT OPERATING ASSISTANCE	OPERATING FOR FIXED ROUTE	.000	2,283 OPS	2,288 OPS	2,309 OPS	2,361 OPS	2,361 OPS
4156071	FL STATE UNIVERSITY REGIONAL COMMUTER ASSISTANCE	COMMUTER TRANS. ASSISTANCE	.000	274 OPS	256 OPS			
4156072	FL STATE UNIVERSITY REGIONAL COMMUTER ASSISTANCE	COMMUTER TRANS. ASSISTANCE	.000			286 OPS	286 OPS	286 OPS

FLORIDA DEPARTMENT OF TRANSPORTATION
 5 - YEAR TRANSPORTATION PLAN (\$ IN THOUSANDS)
 TENTATIVE FY 2013 - 2017 (09/30/2011 15.55.44)

LEON COUNTY

Item No	Project Description	Work Description	Length	2013	2014	2015	2016	2017
Transportation Disadvantaged								
Item No	Project Description	Work Description	Length	2013	2014	2015	2016	2017
2271062	LEON CO. LCB ASSISTANCE COMMISSION TD	TD COMMISSION - CAPITAL	.000	24 PLN	24 PLN	23 PLN	23 PLN	18 PLN
2271061	LEON CO. TD COMMISSION TRIP AND EQUIPMENT GRANT	TD COMMISSION - CAPITAL	.000	443 OPS	495 OPS	540 OPS	540 OPS	401 OPS
Transportation Planning: Non-System Specific								
Item No	Project Description	Work Description	Length	2013	2014	2015	2016	2017
4225443	CRTPA LONG RANGE TRANSPORTATION PLAN UPDATE - 2040	PLANNING MODELS/DATA UPDATE	.000	500 PLN				
4238391	CAPITAL REGION TPA FY12-13 UPWP	TRANSPORTATION PLANNING	.000	528 PLN	528 PLN			
4279301	CRTPA FY 15-16 UPWP	TRANSPORTATION PLANNING	.000			528 PLN	528 PLN	
4317421	CRTPA FY 17-18 UPWP	TRANSPORTATION PLANNING	.000					528 PLN
4225442	CRTPA LRTP UPDATE	PLANNING MODELS/DATA UPDATE	.000		375 PLN			



FLORIDA DEPARTMENT OF TRANSPORTATION

Wakulla County Citizen's Plan

Tentative Work Program

Fiscal Years 2013-2017

The Florida Department of Transportation Complies with Various Non-Discrimination Laws and Regulations, including Title VI of the Civil Rights Act of 1964. Public participation is solicited without regard to race, color, national origin, age, sex, disability or family status. Persons wishing to express concerns about Title VI may do so by contacting:

Florida Department of Transportation
District 3 Title VI Coordinator,
John Smith
1074 Highway 90 East
Chipley, Florida 32428-0607
(850) 415-9520
john.smith@dot.state.fl.us

Florida Department of Transportation
Statewide Title VI Administrator,
Charlotte Thomas
Equal Opportunity Office
605 Suwannee Street, MS 65
Tallahassee, Florida 32399-0450
(850) 414-4747
charlotte.thomas@dot.state.fl.us

DISTRICT THREE

TENTATIVE WORK PROGRAM

FISCAL YEARS 2013-2017



SCOP

- 431076-1 WAKULLA-ARRAN ROAD FROM SR 369 (US 319) TO EAST IVAN ROAD
- 431395-1 BOSTICK PELLT ROAD FROM HARVEY MILL ROAD TO ARRAN ROAD

SCRAP

- 431226-1 TRICE LANE CR 61 SHADEVILLE HWY TO SR 369 (US 319)

CIGP

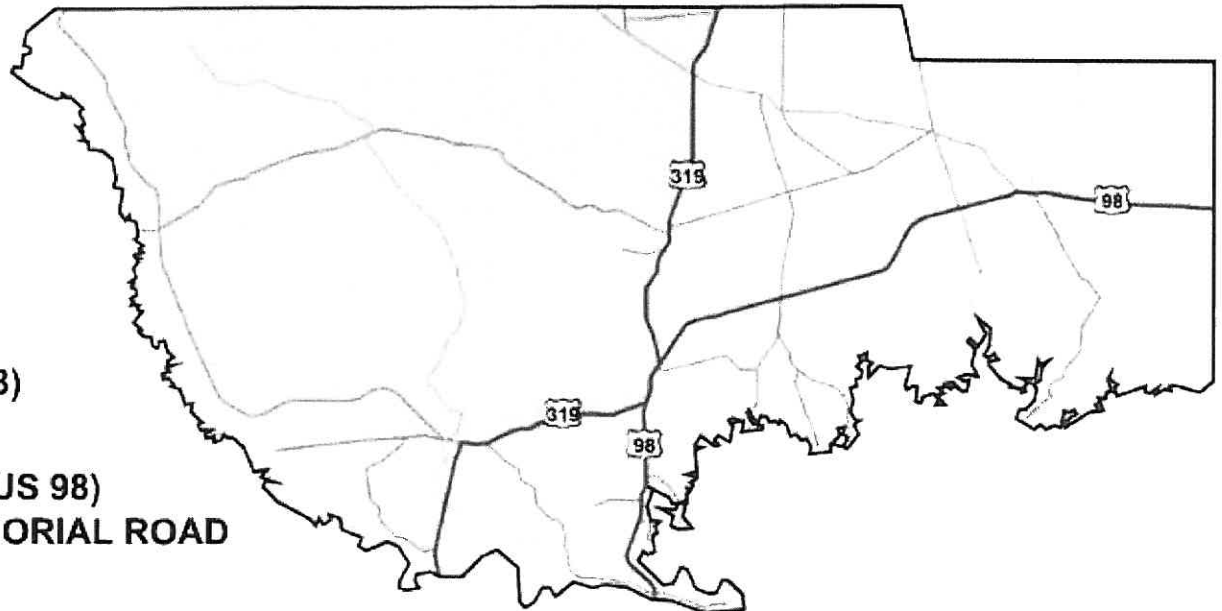
- 431240-1 OCHLOCKNEE STREET
RESURFACING

SAFETY

- 431744-1 CR 368 ARRAN ROAD FROM
EAST OF LURA LANE TO WEST
OF TOWLES ROAD

CHANGE

- 220495-4 SR 61 (US 319) FROM SR 30 (US 98)
TO LOST CREEK BRIDGE
- 429972-1 REHWINKEL ROAD FROM SR 30 (US 98)
TO MARTIN LUTHER KING JR MEMORIAL ROAD



WAKULLA COUNTY

WAKULLA COUNTY

Item No	Project Description	Work Description	Length	2013	2014	2015	2016	2017
Highways: State Highways								
Item No	Project Description	Work Description	Length	2013	2014	2015	2016	2017
2204954	SR 61 (US 319) FROM SR 30 (US 98) TO LOST CREEK BRIDGE	PRELIM ENG FOR FUTURE CAPACITY	4.034		1,834 PE			
Highways: Local Roads								
Item No	Project Description	Work Description	Length	2013	2014	2015	2016	2017
4240391	CR 365 SPRING CREEK FROM END OF PAVEMENT TO SR 30 (US 98)	WIDEN/RESURFACE EXIST LANES	4.400	1,185 CST				
4162723	CR 372 SURF ROAD OCHLOCKNEE BAY TRAIL PHASE III	BIKE LANE/SIDEWALK	1.400	614 CST				
Highways: Off State Hwy Sys/Off Fed Sys								
Item No	Project Description	Work Description	Length	2013	2014	2015	2016	2017
4313951	BOSTICK PELLT ROAD FROM HARVEY MILL ROAD TO ARRAN ROAD	WIDEN/RESURFACE EXIST LANES	1.657			461 CST		
4317441	CR 368 ARRAN ROAD FROM EAST OF LURA LANE TO WEST OF TOWLES ROAD	SIDEWALK	0.000			306 CST		
4299731	EMMETT WHALEY ROAD FROM LAWHON MILL RD TO SR 61 (US 319)	WIDEN/RESURFACE EXIST LANES	1.597	738 CST				
4312401	OCHLOCKNEE STREET RESURFACING	RESURFACING	636	286 CST				
4312261	TRICE LANE CR 61 SHADEVILLE HWY TO SR 369 (US 319)	RESURFACING	1.167		397 CST			
4301491	WAKULLA COUNTY BICYCLE/PEDESTRIAN NETWORK DEVELOPMENT	BIKE LANE/SIDEWALK	0.000	105 CST	126 CST			
4310761	WAKULLA-ARRAN ROAD FROM SR 369 (US 319) TO EAST IVAN ROAD	WIDEN/RESURFACE EXIST LANES	3.601	549 CST				
Public Trans.: Aviation								
Item No	Project Description	Work Description	Length	2013	2014	2015	2016	2017
4223061	WAKULLA COUNTY AIRPORT INSTALL RUNWAY LIGHTING	AVIATION PRESERVATION PROJECT	0.000					175 CAP
4223062	WAKULLA COUNTY AIRPORT LAND ACQUISITION	AVIATION REVENUE/OPERATIONAL	0.000			182 CAP		
4223063	WAKULLA COUNTY AIRPORT LAND ACQUISITION	AVIATION REVENUE/OPERATIONAL	0.000				175 CAP	
Public Trans.: Transit								
Item No	Project Description	Work Description	Length	2013	2014	2015	2016	2017
4213662	WAKULLA COUNTY SENIOR CITIZEN TRANSIT NON-URBANIZED AREA 5311	OPERATING/ADMIN ASSISTANCE	0.000	244 OPS				
Transportation Disadvantaged								
Item No	Project Description	Work Description	Length	2013	2014	2015	2016	2017
2271222	WAKULLA CO. LCB ASSISTANCE COMMISSION TD	TD COMMISSION - CAPITAL	0.000	19 PLN	19 PLN	18 PLN	18 PLN	14 PLN
2271221	WAKULLA CO. TD COMMISSION TRIP AND EQUIPMENT GRANT	TD COMMISSION - CAPITAL	0.000	158 OPS	169 OPS	186 OPS	186 OPS	136 OPS