




FY 2012 – FY 2016

# TRANSPORTATION IMPROVEMENT PROGRAM

ADOPTED: June 20, 2011

AMENDED: November 14, 2011



## Table of Contents

- Executive Summary (includes "TIP Basics")
- 5 Year Summary by Fund Code
- Funding Source Summary
- Section A - Aviation (State/Federally Funded)
- Section B - Bicycle and Pedestrian (State/Federally Funded)
- Section C - Bridge (State/Federally Funded)
- Section D - Major Capacity (State/Federally Funded)
- Section E - Public Transportation (State/Federally Funded)
- Section F - Resurfacing (State/Federally Funded)
- Section G - Transportation Systems Management (State/Federally Funded)
- Section H - Locally Funded
- Appendices
- Project Index

FY 2012 – FY 2016

TRANSPORTATION IMPROVEMENT PROGRAM

AMENDMENTS PAGE

The following amendments have been made to the document subsequent to June 20, 2011 CRTPA Board adoption:

- Project # 4301541 (Lafayette Street Bicycle and Pedestrian Funding): Project limits revised at September 19, 2011 CRTPA Board meeting (project located in “Bicycle and Pedestrian” section (Leon County) of document).
- Project # 4286231 (Midtown Connector Sidewalk): Additional funding provided at November 14, 2011 CRTPA Board meeting (project located in “Bicycle and Pedestrian” section (Leon County) of document).
- Project # 4317431 (Mamie Scott Drive Sidewalk): Project added to TIP at the November 14, 2011 CRTPA Board meeting (project located in “Bicycle and Pedestrian” section (Jefferson County) of document).
- Project # 4317441 (Arran Road Sidewalk): Project added to TIP at the November 14, 2011 CRTPA Board meeting (project located in “Bicycle and Pedestrian” section (Wakulla County) of document).

## CRTPA RESOLUTION 2011-6-5A

### A RESOLUTION OF THE CAPITAL REGION TRANSPORTATION PLANNING AGENCY (CRTPA) ENDORSING THE FY 2012 – FY 2016 TRANSPORTATION IMPROVEMENT PROGRAM

**Whereas**, the Capital Region Transportation Planning Agency (CRTPA) is the organization designated by the Governor of Florida on August 17, 2004 together with the State of Florida, for carrying out provisions of 23 U.S.C. 134 (h) and (i)(2), (3) and (4); CFR 450.324, 326, 328, 330, and 332; and FS 339.175 (5) and (7); and

**Whereas**, the Transportation Improvement Program (TIP) shall be endorsed annually by the CRTPA and submitted to the Governor of the State of Florida, to the Federal Transit Administration, and to the Federal Highway Administration, through the State of Florida;

**NOW, THEREFORE LET IT BE RESOLVED BY THE CAPITAL REGION TRANSPORTATION PLANNING AGENCY (CRTPA) THAT:**

1. The Fiscal Year 2012 through Fiscal Year 2016 Transportation Improvement Program is hereby endorsed as an accurate representation of the region's transportation effort as developed through a continuing, cooperative, and comprehensive process that provided consideration to all transportation modes in accordance with the metropolitan planning provisions of U.S.C. 134;
2. The CRTPA authorizes the Chair to sign the State of Florida certification statement, which must be submitted annually with the TIP;
3. In order to expedite amendments to the TIP, the CRTPA authorizes the Executive Director to administratively approve airport project amendments which do not materially affect surface transportation traffic volumes or traffic distribution in the vicinity of the subject airport;
4. The CRTPA also authorizes the Executive Director to administratively approve project amendments to the TIP which do not meet any of the four (4) criteria which require a formal tip amendment listed in Chapter 5, Section 14 of the Florida Department of Transportation's Metropolitan Planning Organization Program Management Handbook; and
5. The CRTPA requires the Executive Director to inform the CRTPA of all TIP amendments approved under these authorizations quarterly.

Passed and duly adopted by the Capital Region Transportation Planning Agency (CRTPA) on this 20<sup>th</sup> day of June 2011.

Attest:

  
\_\_\_\_\_  
CRTPA Executive Director

Capital Region Transportation Planning Agency

  
\_\_\_\_\_  
Douglas M. Croley, Chair

## Table of Contents

- Executive Summary (includes "TIP Basics")
- 5 Year Summary by Fund Code
- Funding Source Summary
- Section A - Aviation (State/Federally Funded)
- Section B - Bicycle and Pedestrian (State/Federally Funded)
- Section C - Bridge (State/Federally Funded)
- Section D - Major Capacity (State/Federally Funded)
- Section E - Public Transportation (State/Federally Funded)
- Section F - Resurfacing (State/Federally Funded)
- Section G - Transportation Systems Management (State/Federally Funded)
- Section H - Locally Funded
- Appendices
- Project Index

# EXECUTIVE SUMMARY

## **TIP Purpose**

The Transportation Improvement Program (TIP) is prepared annually to satisfy federal mandates (Title 23 United States Code (U.S.C.) 134 (j)) that require Metropolitan Planning Organizations (MPOs) to develop a “prioritized listing/program of transportation projects...” This document provides a staged, multi-year listing of regionally significant transportation improvements that will be funded by Title 23 and Title 49 U.S.C. funds within the Capital Region Transportation Planning Agency (CRTPA) (the MPO for Florida’s capital region). In addition, the TIP contains all regionally significant projects for which federal action is required, regardless of whether the projects are funded with Title 23 and Title 49 funds. Furthermore, pursuant to Florida Statutes (subsection 339.175(8)(c)) the TIP also provides a list of locally and privately funded projects for information purposes.

Federally funded projects within the TIP are listed by project type, as follows: major roadway, transportation systems management, bicycle/pedestrian, public transportation, aviation, resurfacing/repaving and bridge rehabilitation/replacement (a description of each of these project types is provided in Section 2: TIP Basics). Pursuant to federal law, the TIP must cover a four-year time period with years beyond the four-year time period being considered informational. Florida law, however, mandates that the TIP cover a five-year period.

## **Financial Plan**

The TIP is developed by the CRTPA in cooperation with the Florida Department of Transportation (FDOT) and the transit operator StarMetro, who provide the CRTPA with estimates of available federal and state funds for use in development of the financial plan. As such, the TIP is financially constrained for each year and identifies those federal projects that can be implemented using existing revenue sources as well as those projects that are to be implemented through use of projected revenue sources based upon the FDOT Final Tentative Work Program and locally dedicated transportation revenues. A summary of funds by funding category and project type for the state and federally funded projects contained within the TIP is provided at the end of this section.

## **Project Selection**

Projects funded under Title 23 and the Federal Transit Administration (FTA) were selected by the CRTPA in consultation with the FDOT. The projects selected by the CRTPA for funding were prioritized using the CRTPA's project prioritization process. This process individually ranks projects on a several different project lists in order to provide guidance to the FDOT as they proceed with development of the State Work Program. Further information on the CRTPA's prioritization process is provided below in the "Project Priority Statement" discussion as well as in Section 3 of this document ("TIP Basics").

Projects included within the TIP on the National Highway System and projects funded under the bridge, interstate maintenance programs, were selected for inclusion by the State in cooperation with the CRTPA, consistent with 23 CFR 450.330(c).

## **Consistency with Other Plans**

Projects included within the TIP are consistent with the CRTPA's Year 2030 Long Range Transportation Plan (LRTP). The 2030 LRTP was adopted on December 5, 2005, and contains eight (8) goals that can be evaluated in terms of specific TIP project furtherance of the 2030 LRTP. The following contains a listing of the Year 2030 LRTP goals:

- Goal A: To provide a proactive public involvement process.
- Goal B: To support and enhance economic vitality of the Capital Region.
- Goal C: To meet present and future transportation needs through the more efficient use of existing facilities.
- Goal D: To recognize the relationship of land use and transportation and consider the long-range impact of transportation policy decisions.
- Goal E: To expand, enhance and increase the use of transit.
- Goal F: To improve the safety and security of the transportation system.
- Goal G: To support local, state and federal initiatives to protect and enhance environmental and historical resources.
- Goal H: To economically, efficiently, and equitably maintain and expand the transportation system.

An update to the LRTP (entitled "The Regional Mobility Plan" or RMP) was adopted on November 15, 2010. The RMP integrates bicycle, freight, pedestrian, rail, roadway, trails and transit projects for the four-county CRTPA region into one document. Next year's TIP will be consistent with the projects identified in the newly adopted plan.

In addition to consistency with the LRTP, the TIP is consistent, to the maximum extent feasible, with the Aviation Master Plan of the Tallahassee Regional Airport, the Transit Development Plan of StarMetro and approved local government plans of jurisdictions within the CRTPA. Furthermore, the Fiscal Year (FY) 2012 – FY 2016 TIP is consistent with the adopted local government comprehensive plans within the CRTPA. Specifically, the projects are identified within the relevant Transportation and Traffic Circulation element's portion of the region's local government comprehensive plans.

## Project Priority Statement

Project priorities selected for inclusion within the TIP are consistent with the CRTPA's adopted LRTP as well as the FDOT's Adopted Five Year Work Program.

The CRTPA's FY 2012 – FY 2016 priority project lists (PPLs) were adopted on September 20, 2010, to provide guidance to the FDOT in development of the FY 2012– FY 2016 State Work Program. The following identifies the PPLs adopted by the CRTPA and includes the criteria that were used in developing each list:

- Major PPL (identifies major roadway capacity projects and frequently also includes the construction of associated bicycle lanes and sidewalks). The following approved criteria were used in prioritizing the FY 2012 – FY 2016 Major PPL:

Major PPL Criteria	Maximum Points
Prior Funding Commitment	20
Local Funds	10
Multimodal	20
Strategic Intermodal System (SIS)	10
Economic Development	10
Smart Growth	10
<b>Total</b>	<b>80</b>

The CRTPA Board voted on September 19, 2009 that the number one transportation project priority for the agency is an annual minimum of one million dollar (\$1 million) set aside for bicycle and pedestrian projects. This funding priority remains on the agency's PPLs.

- Bicycle-Pedestrian PPL (identifies bicycle and pedestrian projects). This list identifies generic project types to receive funding consistent with the adopted Bicycle and Pedestrian Master Plan;
- Transportation Systems Management (TSM) PPL (identifies low cost improvements to the existing transportation system that can be constructed in less than two years (such as intersection improvements). Projects on the TSM PPL go through a specific FDOT process in order to be included on the list. Factors evaluated in generation of this list included: safety, mobility and estimated current intersection level of service information. In recent, years the CRTPA has been seeking to add project to this list that address improvements to all modes;
- SAFETEA-LU Enhancement PPL (provides funding for the provision of bicycle and pedestrian facilities, safety and educational activities for pedestrians and bicyclists, landscaping and beautification, and other activities). This list was evaluated and ranked by the Enhancement Subcommittee which is comprised of two (2) members from each of the three (3) CRTPA subcommittees;

- Transit PPL (provides a listing of transit projects, *developed by StarMetro*, reflecting projects consistent with StarMetro's adopted Transit Development Plan (TDP));
- Tallahassee Regional Airport PPL (provides a listing of airport projects, *developed by the Tallahassee Regional Airport*, reflecting consistent with the adopted 1996 Airport Master Plan Update);
- Transportation Regional Incentive Program (TRIP) PPL (identifies regionally significant transportation projects eligible for TRIP funding); and,
- Strategic Intermodal System (SIS) PPL (identifies transportation projects eligible for SIS funding).

**Appendix E** contains the CRTPA's adopted FY 2012 – FY 2016 Priority Project Lists. More detailed information on each of the individual PPLs can be found on the CRTPA's website by reviewing the respective agenda items for the September 20, 2010 CRTPA meeting at [www.crtpa.org](http://www.crtpa.org).

As noted above, the FY 2012 – FY 2016 PPLs are consistent with the adopted Year 2030 LRTP. Due to the recent adoption of the updated LRTP (The Regional Mobility Plan), next year's PPLs will reflect projects consistent with this plan and may result in a change in the manner in which the PPLs are developed.

### **Implemented Projects**

Major projects from the previous (FY 2011 to FY 2015) TIP that were implemented, as well as major projects for which significant delays in project implementation occurred, are listed in **Appendix B**. Additionally, included within the TIP is the Annual Listing of Federally Obligated Projects located within **Appendix D**. This listing, which is also posted on the CRTPA's website ([www.crtpa.org](http://www.crtpa.org)), includes all projects (listed by county) that have received federal obligation in fiscal year 2010 (October 1, 2009 to September 30, 2010). Pursuant to federal law, such a list "shall be published or made available by the metropolitan planning organization for public review" (Title 23 U.S.C. 134(h)(7)(B)).

### **Public Involvement**

The CRTPA's activities associated with seeking public comment on development of the TIP were consistent with the *Public Involvement Process Plan*, adopted by the CRTPA on September 21, 2009. Such activities included conducting a public meeting to present the document to the public on May 18, 2010 in Tallahassee City Hall. The meeting provided citizens the opportunity to ask questions about the document as well as learn about the metropolitan transportation planning process. Additionally, the draft TIP was placed on the CRTPA's webpage ([www.crtpa.org](http://www.crtpa.org)) in February 2011 and the document was discussed at the CRTPA's three (3) committees, the Citizens Advisory Committee (CAC), Multimodal Advisory Committee (MAC) and Technical Advisory Committee (TAC), as well as the CRTPA Board meeting. The CRTPA and CRTPA subcommittee meetings are open to the public and provide an opportunity for public comment.

## **Certification**

On May 21 and 22, 2008, the Capital Region Transportation Planning Agency (CRTPA) staff met with the staff of Federal Highway Administration (FHWA), the Federal Transit Administration (FTA), the Florida Department of Transportation (FDOT), and StarMetro to discuss the certification of the CRTPA as a Transportation Management Area (TMA). In December 2008, the FHWA issued the 2008 Certification Report for the Tallahassee TMA. The report certified the Tallahassee TMA subject to the CRTPA addressing corrective actions contained within the Report. The corrective actions contained within the Certification Report are related to issues of Public Involvement, Title VI and the Transportation Improvement Program and have all been met. The CRTPA has completed the corrective actions contained within the Certification Report.

## **Congestion Management Process**

The CRTPA Congestion Management Process Plan was adopted by the CRTPA on September 21, 2009. This report serves to measure the system performance of transportation facilities and identifies low cost, short and long-term strategies to alleviate congestion and to maximize the mobility options available. The CRTPA's Congestion Management Process Plan can be viewed on the CRTPA's website in the "Documents" section.

## **Transportation Disadvantaged**

In accordance with Chapter 427, F.S., the TIP includes information related to transportation disadvantaged services for Gadsden, Jefferson, Leon and Wakulla counties. Specifically, revenues provided for Transportation Disadvantaged services are provided in the "Public Transportation" listing of projects (listed by county). Furthermore, a summary of expenses and revenues by county (provided by the Florida Commission for the Transportation Disadvantaged) is contained within **Appendix C** ("Transportation Disadvantaged").

# TIP BASICS

## **What is the CRTPA?**

The Capital Region Transportation Planning Agency (CRTPA) is the region's metropolitan planning organization (MPO). An MPO is a federally mandated local transportation policy-making organization that is comprised of representatives from local government and transportation agencies. As such, the CRTPA is responsible for coordinating the regional transportation planning process. The CRTPA consists of voting representatives from:

- Leon County;
- City of Tallahassee;
- Leon County School Board;
- Gadsden County;
- City of Chattahoochee;
- Town of Greensboro;
- City of Gretna;
- Town of Havana;
- City of Midway;
- City of Quincy
- Jefferson County;
- City of Monticello;
- Wakulla County;
- City of St. Marks

Furthermore, on November 19, 2007, the Board voted to expand the CRTPA to add Jefferson County and include all of Gadsden and Wakulla counties. An apportionment plan to reflect this expansion was approved by the Governor on March 17, 2011.

## **What is the TIP?**

The Transportation Improvement Program (TIP) is a multi-year document reflecting programmed transportation projects for federal, state, and local funding within the Capital Region Transportation Planning Agency (CRTPA) area (Gadsden, Jefferson, Leon and Wakulla counties).

### **Why does the CRTPA develop a TIP?**

In order to use federal funds for a transportation improvement, the US Department of Transportation requires that the improvement be identified within an adopted TIP. Specifically, 23 U.S.C. 134(j), 23 CFR 450 and subsection 339.175(7), F.S. require MPOs to develop a TIP.

### **What types of projects are included within the TIP?**

State and federal projects within the TIP are listed by county and project type, as follows:

- ❑ Major Capacity (significant capacity additions to existing roadways or the construction of new roadways);
- ❑ Transportation Systems Management (projects that typically provide low cost improvements to existing roadways such as the addition of turn lanes at intersection or improvements to assist pedestrians; also includes Intelligent Transportation System (ITS) projects);
- ❑ Bicycle/Pedestrian (includes bicycle and pedestrian projects as well as transportation enhancement projects consistent with the requirements of the Safe, Accountable, Flexible and Efficient Transportation Equity Act (SAFETEA-LU) including such projects as bicycle and pedestrian amenities, landscaping, and rehabilitation of historical transportation buildings);
- ❑ Public Transportation (includes operations and capital improvements projects for StarMetro, as well as projects that fund the provision of public transportation services for the transportation disadvantaged and projects that fund commuting services between the communities with the CRTPA region);
- ❑ Aviation (includes aviation projects for the Tallahassee Regional Airport and the Quincy Municipal Airport);
- ❑ Bridge (includes bridge rehabilitation and replacement projects selected by the FDOT); and,
- ❑ Resurfacings (includes resurfacing and repaving projects on the state system as identified by the FDOT).

Furthermore, because it usually takes several years to complete a project, projects are scheduled by phase (planning, right-of-way, design/preliminary engineering, and construction). Within the TIP, this information is located in the 'Phase Code' column of each listed project, with an explanation of the codes listed in **Appendix A**.

### **Why does the CRTPA amend the adopted TIP?**

Subsequent to the annual adoption of the TIP in June, the CRTPA frequently amends the document to reflect changes to the FDOT work program. The purpose of these amendments is to ensure the document accurately reflects the transportation projects within the CRTPA region.

### **What is the schedule for development of the TIP?**

Development of the CRTPA's TIP is closely tied to the schedule for development of the FDOT's Work Program. This is because the FDOT Work Program, which provides a statewide project list of transportation improvements and activities for implementation during a five-year period, is used by the CRTPA to identify federal and state funded projects with the CRTPA area for inclusion within the TIP. A draft of the Work Program is developed in the late fall of each year and adopted in July of the subsequent year by the FDOT Secretary. The following contains the schedule for CRTPA TIP development:

- January: TIP development is initiated subsequent to FDOT development of the FDOT Draft Work Program.
- February: The draft TIP is placed on the CRTPA's webpage ([www.crtpa.org](http://www.crtpa.org)).
- March: The draft TIP is presented to the CRTPA and its committees for review at the March meetings.
- May: The draft TIP is presented to the public at a public meeting to receive public comment prior to CRTPA adoption.
- June: The CRTPA adopts the TIP and the adopted document is placed on the CRTPA's webpage. Subsequent to adoption, the TIP is provided to the FDOT for incorporation into the State Transportation Improvement Program (STIP).

### **What are the CRTPA's Project Priority Lists and how are they used for funding?**

In September of each year, the CRTPA adopts project priority lists (PPLs). The PPLs contain a listing of transportation projects eligible for funding in priority (ranked) order. Subsequent to CRTPA adoption, the PPLs are provided to the FDOT for use in development of the FDOT Work Program. Specifically, the FDOT matches eligible funding available to the CRTPA with the top ranked projects identified by the CRTPA. Major capacity roadway projects included within the TIP must be consistent with the policies and priorities of the CRTPA's adopted Long Range Transportation Plan as well as the adopted comprehensive plans of CRTPA member governments. Consistent with this process, the CRTPA adopted the following PPLs for FY 2012 – FY 2016 on September 20, 2010:

- Major PPL (identifies major roadway projects);
- Transportation Systems Management (TSM) PPL (typically identifies low cost improvements to the existing transportation system that can be constructed in less than two years (such as intersection improvements);
- Bicycle-Pedestrian PPL (identifies bicycle and pedestrian projects);
- SAFETEA-LU Enhancement PPL (provides funding for the provision of bicycle and pedestrian facilities, safety and educational activities for pedestrians and bicyclists, landscaping and beautification, and other activities); transportation enhancement projects which are consistent with the requirements of the Transportation Equity Act of the 21<sup>st</sup> Century (TEA-21)
- StarMetro PPL (provides a listing of transit projects, *developed by StarMetro*, reflecting projects consistent with StarMetro's adopted Transit Development Plan (TDP);

- Tallahassee Regional Airport PPL (provides a listing of airport projects, *developed by the Tallahassee Regional Airport*, reflecting consistent with the adopted 1996 Airport Master Plan Update);
- Transportation Regional Incentive Program (TRIP) PPL (identifies regionally significant transportation projects eligible for TRIP funding); and,
- Strategic Intermodal System (SIS) PPL (identifies transportation projects eligible for SIS funding).

Prior to adoption, a public meeting was held on August 25, 2010 to receive public comment on the proposed FY 2012 – FY 2016 PPLs. Information related to the public meeting was emailed to the CRTPA’s transportation partners, placed on the CRTPA’s website and a display advertisement was placed in the two local newspapers. Subsequent to the CRTPA’s adoption of the above PPLs, the lists were provided to the FDOT. The FDOT used the lists in generation of the state and federally funded projects contained within this document. **Appendix E** contains the CRTPA’s FY 2012 – FY 2016 PPLs. Additionally, more information regarding the CRTPA’s PPLs is located in the above **Executive Summary** of this document under “Project Priority Statement”.

### **How can the public provide input?**

A variety of public involvement opportunities are provided to citizens associated with the development of the TIP prior to CRTPA adoption. Such opportunities include a CRTPA public meeting held in May to solicit comments on the draft TIP as well as the placement, and request for comment, of the draft TIP on the CRTPA’s website (**[www.crtpa.org](http://www.crtpa.org)**). Additionally, the draft TIP is presented at the CRTPA’s two (2) citizens committees, the Citizens Advisory Committee (CAC) and Multimodal Advisory Committee (MAC) as well as the Technical Advisory Committee (TAC) and the CRTPA in March. The TIP is adopted by the CRTPA at its June meeting. Citizens are allowed to provide comments at all CRTPA and CRTPA committee meetings.

Because the TIP reflects projects already programmed for funding, a good time to provide public comment on the CRTPA’s transportation projects is during the annual development and adoption of the CRTPA’s PPLs. To that end, a PPL public meeting is held prior to PPL adoption by the CRTPA. This public meeting provides citizens an opportunity to comment not only on specific transportation projects, but also the *type* of projects (i.e. roadway, transit, bicycle or pedestrian) that they believe should receive funding priority. In addition, the public is allowed to provide comment prior the CRTPA’s adoption of the PPLs.

Furthermore, every five years the CRTPA updates its Long Range Transportation Plan (LRTP). The LRTP is the document that identifies the projects that are ultimately placed (and ranked) on the PPLs. Public involvement in the LRTP update is extensive and represents one of the best opportunities citizens have to get involved in the planning of the region’s transportation system.

**How does the TIP get approved?**

At the local level, the CRTPA approves the TIP prior to submittal to the State and Federal government for review and approval. At the State level, the Governor of Florida approves the TIP prior to it becoming part of the State Transportation Improvement Program. The Federal Highway Administration (FHWA) and Federal Transit Administration (FTA) approve the TIP at the Federal level.

**How are the projects within the TIP Funded?**

Federal and state dedicated sources of funding contained within the TIP originate from the Federal Highway Trust Fund and the State Transportation Trust Fund. Each of these funds receives specific tax source revenue earmarked solely for transportation purposes. Such funding includes sources such as gasoline taxes (federal gas tax and state motor fuel tax) as well as motor vehicle fees. Funding for transit includes funding from the Federal Transit Administration (FTA), Florida Department of Transportation (FDOT) Public Transit Office, and the City of Tallahassee. Funding for local government transportation projects (as reflected within adopted Capital Improvements Programs) may be from a variety of sources including general revenue, local option gas taxes, and optional penny sales taxes.

**How can I learn more about the CRTPA?**

Information regarding the CRTPA including adopted documents, meeting dates, staff/member contact information and opportunities for public involvement may be viewed on the CRTPA's website ([www.crtpa.org](http://www.crtpa.org)). Furthermore, citizens are also welcome to contact the CRTPA directly at 850 891 6800.

### 5-Year Summary of Projects by Funding Category

FM	Project Name	2011/12	2012/13	2013/14	2014/15	2015/16	Total
<b>ACBR - ADVANCE CONSTRUCTION (BRT)</b>							
4134781	CR 375	4,564,456	0	0	0	0	4,564,456
4228231	SR 10 (US 90)	0	10,802,526	0	0	0	10,802,526
4238581	SR 65	0	0	4,974,398	0	0	4,974,398
4245091	SR 20	0	0	3,898,923	0	0	3,898,923
<b>Total</b>		<b>4,564,456</b>	<b>10,802,526</b>	<b>8,873,321</b>	<b>0</b>	<b>0</b>	<b>24,240,303</b>
<b>ACEP - ADVANCE CONSTRUCTION (EBBP)</b>							
4245091	SR 20	2,166,523	0	0	0	0	2,166,523
<b>Total</b>		<b>2,166,523</b>	<b>0</b>	<b>0</b>	<b>0</b>	<b>0</b>	<b>2,166,523</b>
<b>ACIM - ADVANCE CONSTRUCTION (IM)</b>							
4289391	SR 8 (I-10)	651,908	0	10,558,416	0	0	11,210,324
<b>Total</b>		<b>651,908</b>	<b>0</b>	<b>10,558,416</b>	<b>0</b>	<b>0</b>	<b>11,210,324</b>
<b>ACNH - ADVANCE CONSTRUCTION (NH)</b>							
4246191	SR 8 (I-10)	24,152,635	0	0	0	0	24,152,635
<b>Total</b>		<b>24,152,635</b>	<b>0</b>	<b>0</b>	<b>0</b>	<b>0</b>	<b>24,152,635</b>
<b>ACSE - ADVANCE CONSTRUCTION (SE)</b>							
4280981	TOWN OF HAVANA	11,396	0	0	24,035	0	35,431
<b>Total</b>		<b>11,396</b>	<b>0</b>	<b>0</b>	<b>24,035</b>	<b>0</b>	<b>35,431</b>
<b>ACSU - ADVANCE CONSTRUCTION (SU)</b>							
4157828	SR 263 CAPITAL CIR.	6,491,257	0	0	0	0	6,491,257
4281032	GADSDEN COUNTY	0	210,000	252,000	0	0	462,000
4301471	6TH AVENUE	0	165,000	550,000	0	0	715,000
4301481	SR 63 (US 27) MONROE	0	172,000	0	0	0	172,000
4301491	WAKULLA COUNTY	0	105,000	126,000	0	0	231,000
4301501	JEFFERSON COUNTY	0	132,000	0	0	0	132,000

### 5-Year Summary of Projects by Funding Category

FM	Project Name	2011/12	2012/13	2013/14	2014/15	2015/16	Total
<b>ACSU - ADVANCE CONSTRUCTION (SU)</b>							
4301511	TRAILS & GREENWAYS	0	216,000	0	0	0	216,000
<b>Total</b>		<b>6,491,257</b>	<b>1,000,000</b>	<b>928,000</b>	<b>0</b>	<b>0</b>	<b>8,419,257</b>
<b>BNBR - AMENDMENT 4 BONDS (BRIDGES)</b>							
4228231	SR 10 (US 90)	0	5,346,854	0	0	0	5,346,854
<b>Total</b>		<b>0</b>	<b>5,346,854</b>	<b>0</b>	<b>0</b>	<b>0</b>	<b>5,346,854</b>
<b>BRRP - STATE BRIDGE REPAIR &amp; REHAB</b>							
4201562	SR 366 PENSACOLA ST	136,356	0	0	0	0	136,356
4246081	SR 59 GAMBLE ROAD	15,267	0	0	0	0	15,267
4261101	SR 20 (US 27)	72,310	0	0	0	0	72,310
4284611	SR 8 (I 10)	0	275,286	0	0	0	275,286
<b>Total</b>		<b>223,933</b>	<b>275,286</b>	<b>0</b>	<b>0</b>	<b>0</b>	<b>499,219</b>
<b>BRTZ - FED BRIDGE REPL - OFF SYSTEM</b>							
4134851	CR 12A	2,069,725	0	0	0	0	2,069,725
4134911	NATURAL BRIDGE ROAD	79,065	0	3,129,520	0	0	3,208,585
<b>Total</b>		<b>2,148,790</b>	<b>0</b>	<b>3,129,520</b>	<b>0</b>	<b>0</b>	<b>5,278,310</b>
<b>CIGP - COUNTY INCENTIVE GRANT PROGRAM</b>							
4193151	SR 369 (US 319)	351,296	0	0	0	0	351,296
4240391	CR 365 SPRING CREEK	0	1,165,344	0	0	0	1,165,344
4280371	WATERMILL ROAD	500,000	0	0	0	0	500,000
4299831	CR 159A DODGER BALL	364,378	0	0	0	0	364,378
<b>Total</b>		<b>1,215,674</b>	<b>1,165,344</b>	<b>0</b>	<b>0</b>	<b>0</b>	<b>2,381,018</b>
<b>D - UNRESTRICTED STATE PRIMARY</b>							
4225442	CRTPA	0	0	375,000	0	0	375,000
<b>Total</b>		<b>0</b>	<b>0</b>	<b>375,000</b>	<b>0</b>	<b>0</b>	<b>375,000</b>

### 5-Year Summary of Projects by Funding Category

FM	Project Name	2011/12	2012/13	2013/14	2014/15	2015/16	Total
<b>DDR - DISTRICT DEDICATED REVENUE</b>							
2267691	TALLAHASSEE REGIONAL	0	0	0	600,000	0	<b>600,000</b>
2267811	TALLAHASSEE REGIONAL	0	303,419	400,000	0	0	<b>703,419</b>
2267812	TALLAHASSEE REGIONAL	0	12,500	0	0	0	<b>12,500</b>
2267813	TALLAHASSEE REGIONAL	0	12,500	0	0	0	<b>12,500</b>
2267814	TALLAHASSEE REGIONAL	0	39,000	0	0	0	<b>39,000</b>
2267815	TALLAHASSEE REGIONAL	0	0	0	125,000	0	<b>125,000</b>
2267816	TALLAHASSEE REGIONAL	0	0	0	0	400,000	<b>400,000</b>
2267922	TALLAHASSEE REGIONAL	0	0	0	0	50,000	<b>50,000</b>
4122102	TALLAHASSEE REGIONAL	0	0	0	0	300,000	<b>300,000</b>
4156071	FL STATE UNIVERSITY	98,418	273,500	256,000	0	0	<b>627,918</b>
4156072	FL STATE UNIVERSITY	0	0	0	286,000	286,000	<b>572,000</b>
4160101	TALLAHASSEE REGIONAL	0	0	267,221	0	0	<b>267,221</b>
4160102	TALLAHASSEE REGIONAL	0	0	0	125,000	125,000	<b>250,000</b>
4160103	TALLAHASSEE REGIONAL	0	0	0	0	25,000	<b>25,000</b>
4203101	BIG BEND TRANSIT	0	18,000	20,000	0	0	<b>38,000</b>
4203111	BIG BEND TRANSIT	0	15,000	25,000	0	0	<b>40,000</b>
4203131	BIG BEND TRANSIT	0	0	25,000	0	0	<b>25,000</b>
4203722	QUINCY MUNICIPAL	0	0	0	0	250,082	<b>250,082</b>
4222501	CITY OF TALLAHASSEE	1,012,966	1,075,004	1,077,442	1,087,195	1,111,579	<b>5,364,186</b>
4222611	BIG BEND TRANSIT	23,000	0	23,000	0	0	<b>46,000</b>
4222621	BIG BEND TRANSIT	30,000	0	0	33,000	0	<b>63,000</b>
4223014	TALLAHASSEE REGIONAL	100,000	100,000	0	0	0	<b>200,000</b>
4223015	TALLAHASSEE REGIONAL	0	0	0	0	100,000	<b>100,000</b>
4223041	QUINCY MUNICIPAL	400,000	0	0	0	0	<b>400,000</b>

### 5-Year Summary of Projects by Funding Category

FM	Project Name	2011/12	2012/13	2013/14	2014/15	2015/16	Total
<b>DDR - DISTRICT DEDICATED REVENUE</b>							
4223052	QUINCY MUNICIPAL	0	500,000	0	0	0	500,000
4223062	WAKULLA COUNTY	0	0	0	92,035	0	92,035
4223063	WAKULLA COUNTY	0	0	0	0	175,000	175,000
4230812	SR 20 (US 19/27)	0	10,456,251	0	0	0	10,456,251
4246091	SR 61 (US 319)	12,861,889	0	0	0	0	12,861,889
4269301	SR 12	0	0	192,503	0	0	192,503
4269651	SR 373 ORANGE AVE	0	0	0	2,097,081	0	2,097,081
4287361	SR 263 CAPITAL CIR	0	0	0	1,433,674	0	1,433,674
4287401	SR 10 (US 90)	0	0	0	3,997,163	0	3,997,163
<b>Total</b>		<b>14,526,273</b>	<b>12,805,174</b>	<b>2,286,166</b>	<b>9,876,148</b>	<b>2,822,661</b>	<b>42,316,422</b>
<b>DI - ST. - S/W INTER/INTRASTATE HWY</b>							
4290241	SR 8 (I-10)	92,316	0	0	0	0	92,316
4290242	SR 8 (I-10)	93,840	0	0	0	0	93,840
4290243	SR 8 (I-10)	152,361	0	0	0	0	152,361
4290244	SR 8 (I-10)	152,361	0	0	0	0	152,361
<b>Total</b>		<b>490,878</b>	<b>0</b>	<b>0</b>	<b>0</b>	<b>0</b>	<b>490,878</b>
<b>DIH - STATE IN-HOUSE PRODUCT SUPPORT</b>							
2204954	SR 61 (US 319)	0	211,919	0	0	0	211,919
<b>Total</b>		<b>0</b>	<b>211,919</b>	<b>0</b>	<b>0</b>	<b>0</b>	<b>211,919</b>
<b>DIH - STATE IN-HOUSE PRODUCT SUPPORT</b>							
2189461	QUINCY BY-PASS	0	0	139,150	0	0	139,150
2189463	QUINCY BY-PASS	0	0	1,000	0	0	1,000
2198802	SR 263 (US 319)	15,440	42,849	0	6,806	0	65,095
2225893	SR 8 (I-10)	80,920	0	0	0	0	80,920

### 5-Year Summary of Projects by Funding Category

FM	Project Name	2011/12	2012/13	2013/14	2014/15	2015/16	Total
<b>DIH - STATE IN-HOUSE PRODUCT SUPPORT</b>							
2225903	SR 8 (I-10)	0	4,289	0	0	0	4,289
4193081	SR 366 PENSACOLA ST.	29,634	0	0	0	0	29,634
4193151	SR 369 (US 319)	35,454	0	0	0	0	35,454
4201562	SR 366 PENSACOLA ST	2,014	0	0	0	0	2,014
4230671	SR 20 BLOUNTSTOWN HW	0	92,480	0	0	0	92,480
4230811	SR 20 (US 27)	0	35,902	0	0	0	35,902
4230812	SR 20 (US 19/27)	0	85,634	0	0	0	85,634
4238581	SR 65	10,350	0	0	0	0	10,350
4240093	SR 363 WOODVILLE HWY	5,000	0	0	0	0	5,000
4245091	SR 20	37,493	0	0	0	0	37,493
4246081	SR 59 GAMBLE ROAD	370,997	0	0	0	0	370,997
4246091	SR 61 (US 319)	101,154	0	0	0	0	101,154
4261101	SR 20 (US 27)	12,821	0	0	0	0	12,821
4269301	SR 12	0	0	64,200	0	0	64,200
4269311	SR 61 (US 319)	0	0	29,480	0	0	29,480
4269371	SR 10 (US 90)	0	0	37,530	0	0	37,530
4269611	SR 10 (US 90)	49,026	0	0	0	0	49,026
4269651	SR 373 ORANGE AVE	52,973	0	0	20,337	0	73,310
4280981	TOWN OF HAVANA	0	11,087	0	0	0	11,087
4284611	SR 8 (I 10)	0	4,067	0	0	0	4,067
4287361	SR 263 CAPITAL CIR	39,601	0	0	22,188	0	61,789
4287391	SR 261 (US 319)	72,573	0	0	45,053	0	117,626
4287401	SR 10 (US 90)	48,308	0	0	35,562	0	83,870
4287461	SR 65	52,600	0	0	51,556	0	104,156

### 5-Year Summary of Projects by Funding Category

FM	Project Name	2011/12	2012/13	2013/14	2014/15	2015/16	Total
<b>DIH - STATE IN-HOUSE PRODUCT SUPPORT</b>							
4287471	SR 263 CAPITAL CIR	39,159	0	0	15,832	0	54,991
4289391	SR 8 (I-10)	35,191	0	0	0	0	35,191
4290241	SR 8 (I-10)	9,232	0	0	7,653	0	16,885
4290242	SR 8 (I-10)	9,384	0	0	7,779	0	17,163
4290243	SR 8 (I-10)	11,089	0	0	12,630	0	23,719
4290244	SR 8 (I-10)	11,089	0	0	12,630	0	23,719
<b>Total</b>		<b>1,131,502</b>	<b>276,308</b>	<b>271,360</b>	<b>238,026</b>	<b>0</b>	<b>1,917,196</b>
<b>DPTO - DPTO</b>							
2267811	TALLAHASSEE REGIONAL	0	96,581	0	0	0	96,581
2267921	TALLAHASSEE REGIONAL	0	0	50,000	0	0	50,000
4122101	TALLAHASSEE REGIONAL	500,050	0	0	0	0	500,050
4156071	FL STATE UNIVERSITY	100,000	0	0	0	0	100,000
4160101	TALLAHASSEE REGIONAL	0	0	132,779	0	0	132,779
4203681	TALLAHASSEE REGIONAL	0	0	0	31,250	0	31,250
4217162	CAPITAL REGION TPA	12,182	0	0	0	0	12,182
4223014	TALLAHASSEE REGIONAL	0	0	100,000	0	0	100,000
4223051	QUINCY MUNICIPAL	150,000	0	0	0	0	150,000
4223061	WAKULLA COUNTY	75,000	0	0	0	0	75,000
4223062	WAKULLA COUNTY	0	0	0	89,783	0	89,783
4256111	QUINCY MUNICIPAL	0	0	250,000	0	0	250,000
4256112	QUINCY MUNICIPAL	0	0	0	80,000	0	80,000
4256113	QUINCY MUNICIPAL	0	0	0	101,818	0	101,818
4256201	TALLAHASSEE REGIONAL	0	0	250,000	0	0	250,000
4297351	CITY OF TALLAHASSEE	0	0	0	134,442	0	134,442

### 5-Year Summary of Projects by Funding Category

FM	Project Name	2011/12	2012/13	2013/14	2014/15	2015/16	Total
<b>DPTO - DPTO</b>							
4302881	CITY OF TALLAHASSEE	46,000	46,000	40,000	0	0	132,000
<b>Total</b>		<b>883,232</b>	<b>142,581</b>	<b>822,779</b>	<b>437,293</b>	<b>0</b>	<b>2,285,885</b>
<b>DRA - REST AREAS - STATE 100%</b>							
4290241	SR 8 (I-10)	0	0	0	700,987	0	700,987
4290242	SR 8 (I-10)	0	0	0	712,603	0	712,603
4290243	SR 8 (I-10)	0	0	0	1,156,929	0	1,156,929
4290244	SR 8 (I-10)	0	0	0	1,156,929	0	1,156,929
<b>Total</b>		<b>0</b>	<b>0</b>	<b>0</b>	<b>3,727,448</b>	<b>0</b>	<b>3,727,448</b>
<b>DS - STATE PRIMARY HIGHWAYS &amp; PTO</b>							
2189461	QUINCY BY-PASS	0	100,000	17,336,664	0	0	17,436,664
2189463	QUINCY BY-PASS	0	0	550,000	0	0	550,000
2197221	SR 263 CAP CIR NW	0	0	488,567	772,637	0	1,261,204
2198802	SR 263 (US 319)	154,400	952,187	0	540,774	0	1,647,361
2225893	SR 8 (I-10)	617,709	0	0	0	0	617,709
2225903	SR 8 (I-10)	0	335,875	0	0	0	335,875
4225443	CRTPA	0	500,000	0	0	0	500,000
4230671	SR 20 BLOUNTSTOWN HW	0	10,506,454	0	0	0	10,506,454
4246081	SR 59 GAMBLE ROAD	10,000	0	0	0	0	10,000
4269301	SR 12	0	292,215	0	0	0	292,215
4269371	SR 10 (US 90)	0	0	4,260,190	0	0	4,260,190
4269611	SR 10 (US 90)	490,261	0	0	0	0	490,261
4269651	SR 373 ORANGE AVE	529,729	0	0	0	0	529,729
4287361	SR 263 CAPITAL CIR	396,010	0	0	0	0	396,010
4287391	SR 261 (US 319)	725,734	0	0	0	0	725,734

### 5-Year Summary of Projects by Funding Category

FM	Project Name	2011/12	2012/13	2013/14	2014/15	2015/16	Total
<b>DS - STATE PRIMARY HIGHWAYS &amp; PTO</b>							
4287401	SR 10 (US 90)	733,075	0	0	0	0	733,075
4287461	SR 65	776,002	0	0	0	0	776,002
4287471	SR 263 CAPITAL CIR	391,591	0	0	0	0	391,591
<b>Total</b>		<b>4,824,511</b>	<b>12,686,731</b>	<b>22,635,421</b>	<b>1,313,411</b>	<b>0</b>	<b>41,460,074</b>
<b>DU - STATE PRIMARY/FEDERAL REIMB</b>							
4213642	CITY OF TALLAHASSEE	155,000	0	0	0	0	155,000
4213662	WAKULLA COUNTY	122,000	0	0	0	0	122,000
4217162	CAPITAL REGION TPA	97,456	0	0	0	0	97,456
<b>Total</b>		<b>374,456</b>	<b>0</b>	<b>0</b>	<b>0</b>	<b>0</b>	<b>374,456</b>
<b>EB - EQUITY BONUS</b>							
2204954	SR 61 (US 319)	0	1,622,100	0	0	0	1,622,100
<b>Total</b>		<b>0</b>	<b>1,622,100</b>	<b>0</b>	<b>0</b>	<b>0</b>	<b>1,622,100</b>
<b>EB - EQUITY BONUS</b>							
4193081	SR 366 PENSACOLA ST.	3,143,202	0	0	0	0	3,143,202
4193151	SR 369 (US 319)	3,336,838	0	0	0	0	3,336,838
4269301	SR 12	0	0	1,648,425	0	0	1,648,425
4269311	SR 61 (US 319)	0	0	3,328,981	0	0	3,328,981
4287461	SR 65	0	0	0	101,759	0	101,759
4287471	SR 263 CAPITAL CIR	0	0	0	1,631,810	0	1,631,810
<b>Total</b>		<b>6,480,040</b>	<b>0</b>	<b>4,977,406</b>	<b>1,733,569</b>	<b>0</b>	<b>13,191,015</b>
<b>EBOH - EQUITY BONUS - OVERHEAD</b>							
4301521	Safe Routes to School Study	9,900	0	0	0	0	9,900
<b>Total</b>		<b>9,900</b>	<b>0</b>	<b>0</b>	<b>0</b>	<b>0</b>	<b>9,900</b>
<b>FAA - FEDERAL AVIATION ADMIN</b>							
2267812	TALLAHASSEE REGIONAL	0	475,000	0	0	0	475,000

### 5-Year Summary of Projects by Funding Category

FM	Project Name	2011/12	2012/13	2013/14	2014/15	2015/16	Total
<b>FAA - FEDERAL AVIATION ADMIN</b>							
2267813	TALLAHASSEE REGIONAL	0	475,000	0	0	0	475,000
2267814	TALLAHASSEE REGIONAL	0	1,482	0	0	0	1,482
2267815	TALLAHASSEE REGIONAL	0	0	0	4,750,000	0	4,750,000
4160103	TALLAHASSEE REGIONAL	0	0	0	0	950,000	950,000
4203681	TALLAHASSEE REGIONAL	0	0	0	1,187,500	0	1,187,500
<b>Total</b>		<b>0</b>	<b>951,482</b>	<b>0</b>	<b>5,937,500</b>	<b>950,000</b>	<b>7,838,982</b>
<b>FTA - FEDERAL TRANSIT ADMINISTRATION</b>							
4091481	CITY OF TALLAHASSEE	12,932,325	13,578,941	14,257,888	14,970,783	15,719,332	71,459,269
4211577	CITY OF TALLAHASSEE	100,000	103,000	106,090	109,273	112,551	530,914
4211578	CITY OF TALLAHASSEE	69,910	72,007	74,168	76,393	78,684	371,162
4211605	CITY OF TALLAHASSEE	22,257	22,925	23,612	24,321	25,050	118,165
4211606	CITY OF TALLAHASSEE	30,000	30,900	31,827	32,782	33,765	159,274
4222511	CITY OF TALLAHASSEE	2,527,991	0	0	0	0	2,527,991
4222512	CITY OF TALLAHASSEE	0	0	2,582,635	0	0	2,582,635
4222513	CITY OF TALLAHASSEE	0	0	0	2,612,635	0	2,612,635
4222514	CITY OF TALLAHASSEE	0	0	0	0	2,615,635	2,615,635
4234451	CITY OF TALLAHASSEE	0	2,555,167	0	0	0	2,555,167
4234651	CITY OF TALLAHASSEE	500,000	500,000	500,000	1,000,000	1,000,000	3,500,000
4234661	CITY OF TALLAHASSEE	500,000	500,000	500,000	500,000	500,000	2,500,000
4252691	CITY OF TALLAHASSEE	1,600,000	0	0	0	0	1,600,000
4252692	CITY OF TALLAHASSEE	0	0	0	0	1,000,000	1,000,000
4252693	CITY OF TALLAHASSEE	0	0	0	0	2,000,000	2,000,000
4293421	CITY OF TALLAHASSEE	400,000	400,000	400,000	400,000	400,000	2,000,000
4293422	CITY OF TALLAHASSEE	4,500,000	4,500,000	4,500,000	4,500,000	4,500,000	22,500,000

### 5-Year Summary of Projects by Funding Category

FM	Project Name	2011/12	2012/13	2013/14	2014/15	2015/16	Total
<b>FTA - FEDERAL TRANSIT ADMINISTRATION</b>							
4293423	CITY OF TALLAHASSEE	4,200,000	4,200,000	4,200,000	4,200,000	4,200,000	21,000,000
<b>Total</b>		<b>27,382,483</b>	<b>26,462,940</b>	<b>27,176,220</b>	<b>28,426,187</b>	<b>32,185,017</b>	<b>141,632,847</b>
<b>GRSC - GROWTH MANAGEMENT FOR SCOP</b>							
4257031	CR 259 WAUKEENAH HWY	1,474,368	0	0	0	0	1,474,368
<b>Total</b>		<b>1,474,368</b>	<b>0</b>	<b>0</b>	<b>0</b>	<b>0</b>	<b>1,474,368</b>
<b>HSP - HSP</b>							
4193081	SR 366 PENSACOLA ST.	186,572	0	0	0	0	186,572
4193151	SR 369 (US 319)	498,962	0	0	0	0	498,962
4296711	CR 159 SALEM ROAD	159,500	0	0	0	0	159,500
4296721	CR 270 SHADY REST RD	159,500	0	0	0	0	159,500
4296731	CR 0347 MICCOSUKEE	159,500	0	0	0	0	159,500
<b>Total</b>		<b>1,164,034</b>	<b>0</b>	<b>0</b>	<b>0</b>	<b>0</b>	<b>1,164,034</b>
<b>LF - LOCAL FUNDS</b>							
COT19	Minor Intersection/Safety Modifications	225,000	225,000	225,000	225,000	0	900,000
COT22	Nurse's Drive	0	0	0	142,000	0	142,000
COT25	Sidewalk Program - New Developments	70,000	70,000	70,000	70,000	0	280,000
COT28	Weems Road Improvements	2,300,000	0	0	0	0	2,300,000
COT29	Residential Sidewalks and Bike Ped	1,200,000	1,200,000	1,200,000	1,200,000	0	4,800,000
COT30	Downtown Pedestrian and Vehicular Enhancements	100,000	100,000	100,000	100,000	0	400,000
COT9	Greenway Trail Connectors - CITY	0	0	150,000	150,000	0	300,000
G1	Safety Enh. Program (Guardrails/Striping)	159,135	163,909	168,826	0	0	491,870
G2	Right-of-Way Maintenance	127,308	131,127	135,061	0	0	393,496
<b>Total</b>		<b>4,181,443</b>	<b>1,890,036</b>	<b>2,048,887</b>	<b>1,887,000</b>	<b>0</b>	<b>10,007,366</b>
<b>LF - LOCAL FUNDS</b>							
2267691	TALLAHASSEE REGIONAL	0	0	0	600,000	0	600,000

### 5-Year Summary of Projects by Funding Category

FM	Project Name	2011/12	2012/13	2013/14	2014/15	2015/16	Total
<b>LF - LOCAL FUNDS</b>							
2267811	TALLAHASSEE REGIONAL	0	400,000	400,000	0	0	<b>800,000</b>
2267812	TALLAHASSEE REGIONAL	0	12,500	0	0	0	<b>12,500</b>
2267813	TALLAHASSEE REGIONAL	0	12,500	0	0	0	<b>12,500</b>
2267814	TALLAHASSEE REGIONAL	0	39,000	0	0	0	<b>39,000</b>
2267815	TALLAHASSEE REGIONAL	0	0	0	125,000	0	<b>125,000</b>
2267816	TALLAHASSEE REGIONAL	0	0	0	0	400,000	<b>400,000</b>
2267921	TALLAHASSEE REGIONAL	0	0	50,000	0	0	<b>50,000</b>
2267922	TALLAHASSEE REGIONAL	0	0	0	0	50,000	<b>50,000</b>
2270881	GADSDEN CO.	31,083	30,775	31,585	31,558	31,558	<b>156,559</b>
2271021	JEFFERSON CO.	15,794	16,269	16,906	16,884	16,884	<b>82,737</b>
2271061	LEON CO.	0	52,166	54,013	53,951	53,951	<b>214,081</b>
2271221	WAKULLA CO.	16,728	17,950	18,650	18,627	18,627	<b>90,582</b>
4091481	CITY OF TALLAHASSEE	3,233,081	3,394,735	3,564,472	3,742,696	3,929,830	<b>17,864,814</b>
4122101	TALLAHASSEE REGIONAL	500,050	0	0	0	0	<b>500,050</b>
4122102	TALLAHASSEE REGIONAL	0	0	0	0	300,000	<b>300,000</b>
4157827	SR 263 Capital Circle	16,145,454	0	0	0	0	<b>16,145,454</b>
4160101	TALLAHASSEE REGIONAL	0	0	400,000	0	0	<b>400,000</b>
4160102	TALLAHASSEE REGIONAL	0	0	0	125,000	125,000	<b>250,000</b>
4160103	TALLAHASSEE REGIONAL	0	0	0	0	25,000	<b>25,000</b>
4193081	SR 366 PENSACOLA ST.	87,040	0	0	0	0	<b>87,040</b>
4193151	SR 369 (US 319)	214,400	0	0	0	0	<b>214,400</b>
4203101	BIG BEND TRANSIT	0	18,000	20,000	0	0	<b>38,000</b>
4203111	BIG BEND TRANSIT	0	15,000	25,000	0	0	<b>40,000</b>
4203131	BIG BEND TRANSIT	0	0	25,000	0	0	<b>25,000</b>

### 5-Year Summary of Projects by Funding Category

FM	Project Name	2011/12	2012/13	2013/14	2014/15	2015/16	Total
<b>LF - LOCAL FUNDS</b>							
4203681	TALLAHASSEE REGIONAL	0	0	0	31,250	0	<b>31,250</b>
4211577	CITY OF TALLAHASSEE	25,000	25,750	26,523	27,318	28,138	<b>132,729</b>
4211578	CITY OF TALLAHASSEE	69,910	72,007	74,168	76,393	78,684	<b>371,162</b>
4211605	CITY OF TALLAHASSEE	22,257	22,925	23,612	24,321	25,050	<b>118,165</b>
4211606	CITY OF TALLAHASSEE	7,500	7,725	7,957	8,195	8,441	<b>39,818</b>
4213642	CITY OF TALLAHASSEE	155,000	0	0	0	0	<b>155,000</b>
4213662	WAKULLA COUNTY	122,000	0	0	0	0	<b>122,000</b>
4217162	CAPITAL REGION TPA	12,182	0	0	0	0	<b>12,182</b>
4222501	CITY OF TALLAHASSEE	1,012,966	1,075,004	1,077,442	1,087,195	1,111,579	<b>5,364,186</b>
4222511	CITY OF TALLAHASSEE	631,998	0	0	0	0	<b>631,998</b>
4222512	CITY OF TALLAHASSEE	0	0	645,659	0	0	<b>645,659</b>
4222513	CITY OF TALLAHASSEE	0	0	0	653,159	0	<b>653,159</b>
4222514	CITY OF TALLAHASSEE	0	0	0	0	653,909	<b>653,909</b>
4222611	BIG BEND TRANSIT	23,000	0	23,000	0	0	<b>46,000</b>
4222621	BIG BEND TRANSIT	30,000	0	0	33,000	0	<b>63,000</b>
4223014	TALLAHASSEE REGIONAL	100,000	100,000	100,000	0	0	<b>300,000</b>
4223015	TALLAHASSEE REGIONAL	0	0	0	0	100,000	<b>100,000</b>
4234451	CITY OF TALLAHASSEE	0	638,792	0	0	0	<b>638,792</b>
4234651	CITY OF TALLAHASSEE	125,000	125,000	125,000	250,000	250,000	<b>875,000</b>
4234661	CITY OF TALLAHASSEE	125,000	125,000	125,000	125,000	125,000	<b>625,000</b>
4240093	SR 363 WOODVILLE HWY	1,011,098	0	0	0	0	<b>1,011,098</b>
4252691	CITY OF TALLAHASSEE	400,000	0	0	0	0	<b>400,000</b>
4252692	CITY OF TALLAHASSEE	0	0	0	0	250,000	<b>250,000</b>
4252693	CITY OF TALLAHASSEE	0	0	0	0	500,000	<b>500,000</b>

### 5-Year Summary of Projects by Funding Category

FM	Project Name	2011/12	2012/13	2013/14	2014/15	2015/16	Total
<b>LF - LOCAL FUNDS</b>							
4256201	TALLAHASSEE REGIONAL	0	0	250,000	0	0	250,000
<b>Total</b>		<b>24,116,541</b>	<b>6,201,098</b>	<b>7,083,987</b>	<b>7,029,547</b>	<b>8,081,651</b>	<b>52,512,824</b>
<b>OCST - OCST</b>							
WC1	Realign Rehwinkle Rd. & Alexander Rd.	3,800,000	0	0	0	0	3,800,000
WC2	Syfrett Creek Bridge Study	1,125,000	1,125,000	1,125,000	1,125,000	0	4,500,000
WC3	Shadeville/Wakulla River Bridge Repairs	500,000	0	0	0	0	500,000
<b>Total</b>		<b>5,425,000</b>	<b>1,125,000</b>	<b>1,125,000</b>	<b>1,125,000</b>	<b>0</b>	<b>8,800,000</b>
<b>RP - Road Paving</b>							
WC4	Road Paving Rehwinkle Road	500,000	0	0	0	0	500,000
<b>Total</b>		<b>500,000</b>	<b>0</b>	<b>0</b>	<b>0</b>	<b>0</b>	<b>500,000</b>
<b>SA - STP, ANY AREA</b>							
4269301	SR 12	0	0	6,210,354	0	0	6,210,354
4287391	SR 261 (US 319)	0	0	0	5,063,789	0	5,063,789
<b>Total</b>		<b>0</b>	<b>0</b>	<b>6,210,354</b>	<b>5,063,789</b>	<b>0</b>	<b>11,274,143</b>
<b>SCOP - SMALL COUNTY OUTREACH PROGRAM</b>							
4296831	CR 270A FLAT CREEK	0	2,162,684	0	0	0	2,162,684
<b>Total</b>		<b>0</b>	<b>2,162,684</b>	<b>0</b>	<b>0</b>	<b>0</b>	<b>2,162,684</b>
<b>SCRA - SMALL COUNTY RESURFACING</b>							
4299711	CR 270 WOODWARD ROAD	0	1,233,797	0	0	0	1,233,797
4299721	REHWINKEL ROAD	0	1,950,150	0	0	0	1,950,150
4299731	EMMETT WHALEY ROAD	0	737,525	0	0	0	737,525
<b>Total</b>		<b>0</b>	<b>3,921,472</b>	<b>0</b>	<b>0</b>	<b>0</b>	<b>3,921,472</b>
<b>SE - STP, ENHANCEMENT</b>							
4286231	Midtown Connector Improvements	360,500	0	0	0	0	360,500

### 5-Year Summary of Projects by Funding Category

FM	Project Name	2011/12	2012/13	2013/14	2014/15	2015/16	Total
<b>SE - STP, ENHANCEMENT</b>							
<b>Total</b>		<b>360,500</b>	<b>0</b>	<b>0</b>	<b>0</b>	<b>0</b>	<b>360,500</b>
<b>SE - STP, ENHANCEMENT</b>							
4162723	CR 372 SURF ROAD	0	614,884	0	0	0	<b>614,884</b>
4238481	APALACH N. R/R DEPOT	518,500	0	0	0	0	<b>518,500</b>
4259411	CAPITAL CASCADE CONNECTOR BRIDGE	0	0	850,000	0	0	<b>850,000</b>
4280981	TOWN OF HAVANA	0	140,480	0	69,139	0	<b>209,619</b>
4281001	GADSDEN COUNTY	4,146	41,463	0	0	0	<b>45,609</b>
4281011	GADSDEN COUNTY	10,140	101,403	0	0	0	<b>111,543</b>
4281291	SR 10 (US 90)	38,015	0	380,148	0	0	<b>418,163</b>
4298591	CAIRO STREET	0	0	20,000	0	0	<b>20,000</b>
4298601	MCDONALD STREET	0	0	20,000	0	0	<b>20,000</b>
4298611	SR 10 (US 90)	0	0	10,000	0	70,000	<b>80,000</b>
4298631	SR 10 (US 90)	0	0	10,000	0	100,000	<b>110,000</b>
<b>Total</b>		<b>570,801</b>	<b>898,230</b>	<b>1,290,148</b>	<b>69,139</b>	<b>170,000</b>	<b>2,998,318</b>
<b>SL - STP, AREAS &lt;= 200K</b>							
4246081	SR 59 GAMBLE ROAD	2,767,407	0	0	0	0	<b>2,767,407</b>
4287461	SR 65	0	0	0	5,693,521	0	<b>5,693,521</b>
<b>Total</b>		<b>2,767,407</b>	<b>0</b>	<b>0</b>	<b>5,693,521</b>	<b>0</b>	<b>8,460,928</b>
<b>SN - STP, MANDATORY NON-URBAN</b>							
4230811	SR 20 (US 27)	0	4,066,305	0	0	0	<b>4,066,305</b>
<b>Total</b>		<b>0</b>	<b>4,066,305</b>	<b>0</b>	<b>0</b>	<b>0</b>	<b>4,066,305</b>
<b>SR2S - SR2S</b>							
4317431	Mamie Scott Drive	30,500	0	0	396,000	0	<b>426,500</b>
4317441	CR 368 Arran Road	40,500	0	0	306,000	0	<b>346,500</b>

### 5-Year Summary of Projects by Funding Category

FM	Project Name	2011/12	2012/13	2013/14	2014/15	2015/16	Total
<b>SR2S - SR2S</b>							
<b>Total</b>		<b>71,000</b>	<b>0</b>	<b>0</b>	<b>702,000</b>	<b>0</b>	<b>773,000</b>
<b>ST - Sales Tax</b>							
057001	Intersection and Safety Improvements	750,000	750,000	0	0	0	1,500,000
<b>Total</b>		<b>750,000</b>	<b>750,000</b>	<b>0</b>	<b>0</b>	<b>0</b>	<b>1,500,000</b>
<b>ST10 - STP EARMARKS - 2010</b>							
4240093	SR 363 WOODVILLE HWY	249,957	0	0	0	0	249,957
<b>Total</b>		<b>249,957</b>	<b>0</b>	<b>0</b>	<b>0</b>	<b>0</b>	<b>249,957</b>
<b>STE - Sales Tax Extension</b>							
051005	Gaines Street	2,147,092	0	0	0	0	2,147,092
057001	Intersection and Safety Improvements	0	0	750,000	750,000	0	1,500,000
<b>Total</b>		<b>2,147,092</b>	<b>0</b>	<b>750,000</b>	<b>750,000</b>	<b>0</b>	<b>3,647,092</b>
<b>SU - STP, URBAN AREAS &gt; 200K</b>							
4301521	Safe Routes to School Study	225,000	0	0	0	0	225,000
<b>Total</b>		<b>225,000</b>	<b>0</b>	<b>0</b>	<b>0</b>	<b>0</b>	<b>225,000</b>
<b>SU - STP, URBAN AREAS &gt; 200K</b>							
2197221	SR 263 CAP CIR NW	3,000,000	4,000,000	3,511,433	4,590	0	10,516,023
4098032	CRTPA	0	0	0	0	1,000,000	1,000,000
4157828	SR 263 CAPITAL CIR.	2,708,743	0	0	0	0	2,708,743
4157829	SR 263 CAPITAL CIR	2,708,503	0	0	0	0	2,708,503
4301461	CAPITAL CITY	550,000	0	0	0	0	550,000
4301471	6TH AVENUE	0	0	0	0	600,000	600,000
4301481	SR 63 (US 27) MONROE	25,000	0	0	1,000,000	0	1,025,000
4301511	TRAILS & GREENWAYS	0	0	0	1,200,000	400,000	1,600,000
4301531	CAPITAL CITY	550,000	0	0	0	0	550,000

### 5-Year Summary of Projects by Funding Category

FM	Project Name	2011/12	2012/13	2013/14	2014/15	2015/16	Total
<b>SU - STP, URBAN AREAS &gt; 200K</b>							
4301541	CR 2196 LAFAYETTE ST	850,000	0	0	0	0	850,000
<b>Total</b>		<b>10,392,246</b>	<b>4,000,000</b>	<b>3,511,433</b>	<b>2,204,590</b>	<b>2,000,000</b>	<b>22,108,269</b>
<b>TDDR - TDDR</b>							
2270881	GADSDEN CO.	19,468	19,468	19,468	19,468	19,468	97,340
2271021	JEFFERSON CO.	4,494	4,494	4,494	4,494	4,494	22,470
2271061	LEON CO.	40,116	40,116	40,116	40,116	40,116	200,580
2271221	WAKULLA CO.	3,690	3,690	3,690	3,690	3,690	18,450
<b>Total</b>		<b>67,768</b>	<b>67,768</b>	<b>67,768</b>	<b>67,768</b>	<b>67,768</b>	<b>338,840</b>
<b>TDTF - TRANS DISADV - TRUST FUND</b>							
2270881	GADSDEN CO.	252,498	257,503	260,283	264,555	264,555	1,299,394
2270882	GADSDEN CO.	19,348	19,348	19,348	18,039	18,039	94,122
2271021	JEFFERSON CO.	137,991	141,923	137,653	147,463	147,463	712,493
2271022	JEFFERSON CO.	18,585	18,585	18,585	17,330	17,330	90,415
2271061	LEON CO.	417,985	429,381	401,170	445,438	445,438	2,139,412
2271062	LEON CO.	24,399	24,399	24,399	22,578	22,578	118,353
2271221	WAKULLA CO.	153,545	157,863	146,863	163,948	163,948	786,167
2271222	WAKULLA CO.	18,850	18,850	18,850	17,633	17,633	91,816
<b>Total</b>		<b>1,043,201</b>	<b>1,067,852</b>	<b>1,027,151</b>	<b>1,096,984</b>	<b>1,096,984</b>	<b>5,332,172</b>

### 5-Year Summary of Funding Source

## GRAND TOTAL

<b>Funding Source</b>	<b>2011/12</b>	<b>2012/13</b>	<b>2013/14</b>	<b>2014/15</b>	<b>2015/16</b>	<b>Total</b>
<b>Federal</b>	88,068,266	49,803,583	66,654,818	49,854,330	35,305,017	<b>289,686,014</b>
<b>Local</b>	37,120,076	9,966,134	11,007,874	10,791,547	8,081,651	<b>76,967,282</b>
<b>State</b>	28,047,863	40,129,973	27,485,645	16,757,078	3,987,413	<b>116,407,972</b>
<b>Total</b>	<b>153,236,205</b>	<b>99,899,690</b>	<b>105,148,337</b>	<b>77,402,955</b>	<b>47,374,081</b>	<b>483,061,268</b>

## 5-Year Summary of Funding Source

### Districtwide

<b>Funding Source</b>	<b>2011/12</b>	<b>2012/13</b>	<b>2013/14</b>	<b>2014/15</b>	<b>2015/16</b>	<b>Total</b>
<b>Federal</b>	234,900	0	0	0	0	<b>234,900</b>
<b>Total</b>	<b>234,900</b>	<b>0</b>	<b>0</b>	<b>0</b>	<b>0</b>	<b>234,900</b>

### 5-Year Summary of Funding Source

#### Gadsden

<b>Funding Source</b>	<b>2011/12</b>	<b>2012/13</b>	<b>2013/14</b>	<b>2014/15</b>	<b>2015/16</b>	<b>Total</b>
<b>Federal</b>	27,085,542	11,295,872	13,145,177	5,888,454	170,000	<b>57,585,045</b>
<b>Local</b>	347,526	343,811	380,472	64,558	31,558	<b>1,167,925</b>
<b>State</b>	2,074,644	10,240,309	18,877,616	568,436	552,144	<b>32,313,149</b>
<b>Total</b>	<b>29,507,712</b>	<b>21,879,992</b>	<b>32,403,265</b>	<b>6,521,448</b>	<b>753,702</b>	<b>91,066,119</b>

## 5-Year Summary of Funding Source

### Jefferson

<b>Funding Source</b>	<b>2011/12</b>	<b>2012/13</b>	<b>2013/14</b>	<b>2014/15</b>	<b>2015/16</b>	<b>Total</b>
<b>Federal</b>	2,835,922	4,198,305	380,148	396,000	0	<b>7,810,375</b>
<b>Local</b>	15,794	16,269	16,906	16,884	16,884	<b>82,737</b>
<b>State</b>	2,821,605	10,742,789	160,732	1,598,309	169,287	<b>15,492,722</b>
<b>Total</b>	<b>5,673,321</b>	<b>14,957,363</b>	<b>557,786</b>	<b>2,011,193</b>	<b>186,171</b>	<b>23,385,834</b>

### 5-Year Summary of Funding Source

## Leon

<b>Funding Source</b>	<b>2011/12</b>	<b>2012/13</b>	<b>2013/14</b>	<b>2014/15</b>	<b>2015/16</b>	<b>Total</b>
<b>Federal</b>	48,799,146	31,967,422	53,003,493	43,263,876	35,135,017	<b>212,168,954</b>
<b>Local</b>	30,478,628	8,463,104	9,466,846	9,566,478	8,014,582	<b>65,989,638</b>
<b>State</b>	22,513,779	14,901,534	8,277,894	14,223,244	2,905,711	<b>62,822,162</b>
<b>Total</b>	<b>101,791,553</b>	<b>55,332,060</b>	<b>70,748,233</b>	<b>67,053,598</b>	<b>46,055,310</b>	<b>340,980,754</b>

### 5-Year Summary of Funding Source

#### Wakulla

<b>Funding Source</b>	<b>2011/12</b>	<b>2012/13</b>	<b>2013/14</b>	<b>2014/15</b>	<b>2015/16</b>	<b>Total</b>
<b>Federal</b>	9,112,756	2,341,984	126,000	306,000	0	<b>11,886,740</b>
<b>Local</b>	6,278,128	1,142,950	1,143,650	1,143,627	18,627	<b>9,726,982</b>
<b>State</b>	637,835	4,245,341	169,403	367,089	360,271	<b>5,779,939</b>
<b>Total</b>	<b>16,028,719</b>	<b>7,730,275</b>	<b>1,439,053</b>	<b>1,816,716</b>	<b>378,898</b>	<b>27,393,661</b>

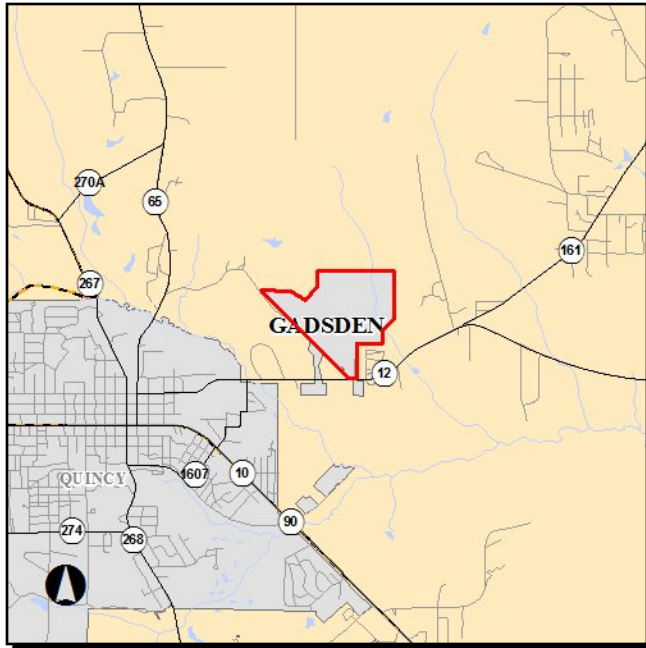
---

**Section A - Aviation (State/Federally Funded)**

---

**4203722**

**QUINCY MUNICIPAL**



**Work Summary:** AVIATION CAPACITY PROJECT

**From:** AIRPORT

**To:** CONST PARALLEL TAXIWAY

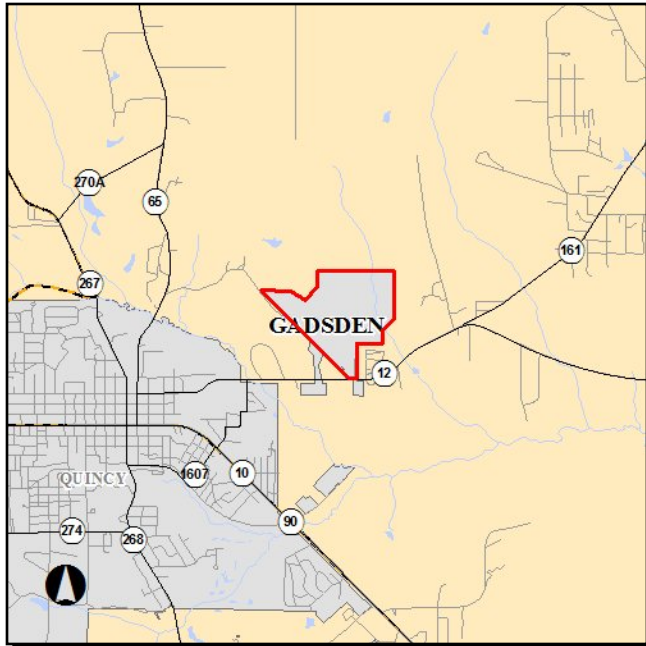
**Project Location:** Gadsden County

Phase	Fund Source	2011/12	2012/13	2013/14	2014/15	2015/16	Total
CAP (94)	DDR	0	0	0	0	250,082	<b>250,082</b>
<b>Total</b>		<b>0</b>	<b>0</b>	<b>0</b>	<b>0</b>	<b>250,082</b>	<b>250,082</b>

**Project Description:**

**4223041**

**QUINCY MUNICIPAL**



**Work Summary:** AVIATION

**From:** AIRPORT

**To:** CONSTRUCT T-HANGAR

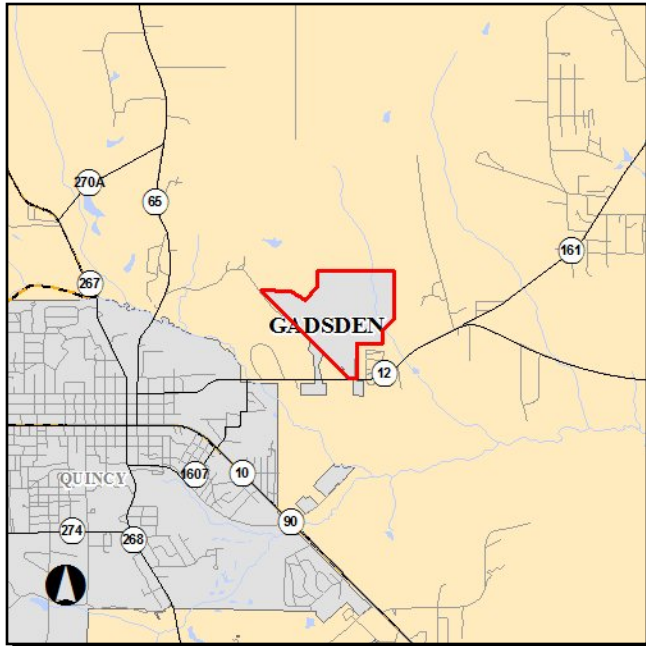
**Project Location:** Gadsden County

Phase	Fund Source	2011/12	2012/13	2013/14	2014/15	2015/16	Total
CAP (94)	DDR	400,000	0	0	0	0	400,000
<b>Total</b>		<b>400,000</b>	<b>0</b>	<b>0</b>	<b>0</b>	<b>0</b>	<b>400,000</b>

**Project Description:** Provides state funding for the construction of a T-hangar.

**4223051**

**QUINCY MUNICIPAL**



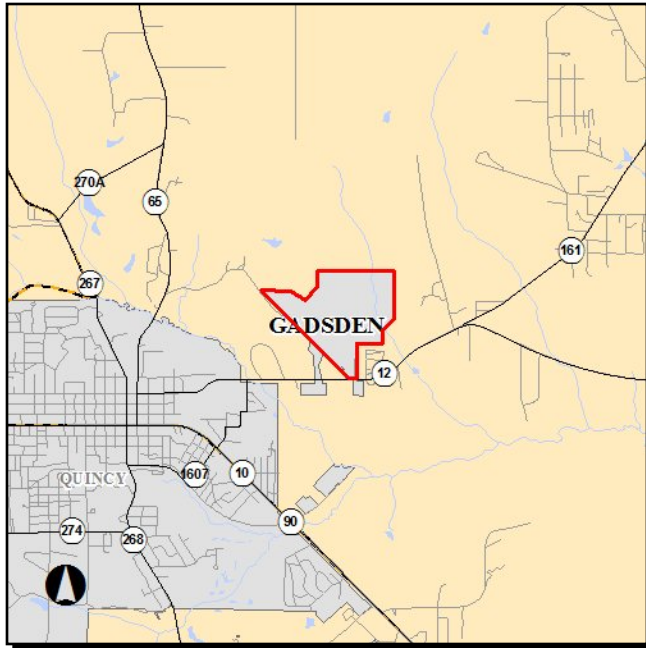
**Work Summary:** AVIATION CAPACITY PROJECT  
**From:** AIRPORT  
**To:** UPDATE MASTER PLAN  
**Project Location:** Gadsden County

Phase	Fund Source	2011/12	2012/13	2013/14	2014/15	2015/16	Total
CAP (94)	DPTO	150,000	0	0	0	0	150,000
<b>Total</b>		<b>150,000</b>	<b>0</b>	<b>0</b>	<b>0</b>	<b>0</b>	<b>150,000</b>

**Project Description:** Provides state funding for the update of the airport's master plan.

**4223052**

**QUINCY MUNICIPAL**



**Work Summary:** AVIATION

**From:** AIRPORT

**To:** CONSTRUCT HANGARS

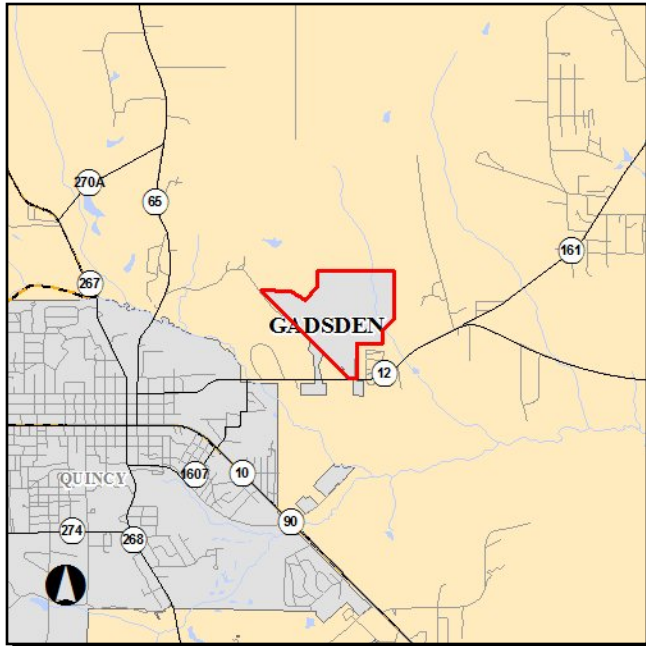
**Project Location:** Gadsden County

Phase	Fund Source	2011/12	2012/13	2013/14	2014/15	2015/16	Total
CAP (94)	DDR	0	500,000	0	0	0	500,000
<b>Total</b>		<b>0</b>	<b>500,000</b>	<b>0</b>	<b>0</b>	<b>0</b>	<b>500,000</b>

**Project Description:** Provides state funding to construct airport hangar.

**4256111**

**QUINCY MUNICIPAL**



**Work Summary:** AVIATION  
**From:** AIRPORT CONSTRUCT MAINT.  
**To:** HANGAR & BYPASS TAXIWAY  
**Project Location:** Gadsden County

Phase	Fund Source	2011/12	2012/13	2013/14	2014/15	2015/16	Total
CAP (94)	DPTO	0	0	250,000	0	0	250,000
<b>Total</b>		<b>0</b>	<b>0</b>	<b>250,000</b>	<b>0</b>	<b>0</b>	<b>250,000</b>

**Project Description:** Provides state funding for maintenance associated with hangar and bypass taxiway.

**4256112**

**QUINCY MUNICIPAL**



**Work Summary:** AVIATION PRESERVATION

**From:** AIRPORT SEALCOAT & MARK

**To:** T-HANGER ACCESS TAXIWAYS

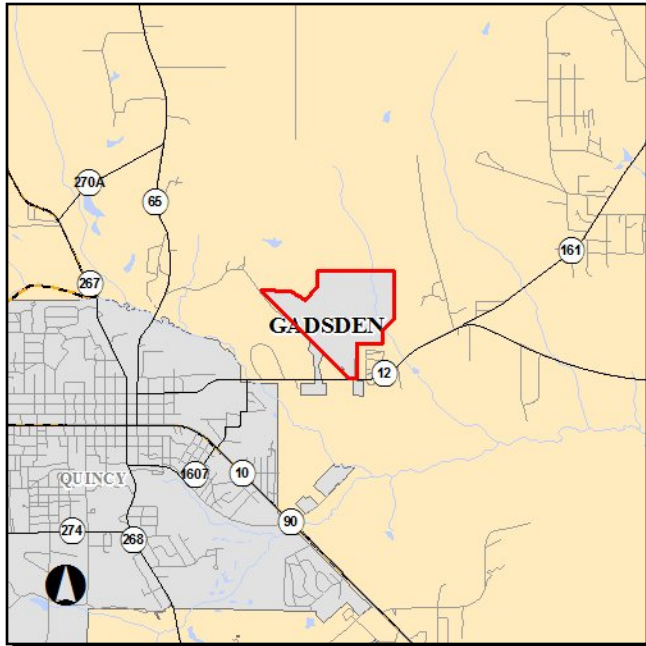
**Project Location:** Gadsden County

Phase	Fund Source	2011/12	2012/13	2013/14	2014/15	2015/16	Total
CAP (94)	DPTO	0	0	0	80,000	0	80,000
<b>Total</b>		<b>0</b>	<b>0</b>	<b>0</b>	<b>80,000</b>	<b>0</b>	<b>80,000</b>

**Project Description:** Provides state funding for an aviation preservation project involving sealcoating and marking T-hangar access taxiways.

**4256113**

**QUINCY MUNICIPAL**



**Work Summary:** AVIATION PRESERVATION

**From:** AIRPORT CONSTRUCT

**To:** T-HANGER ACCESS ROAD

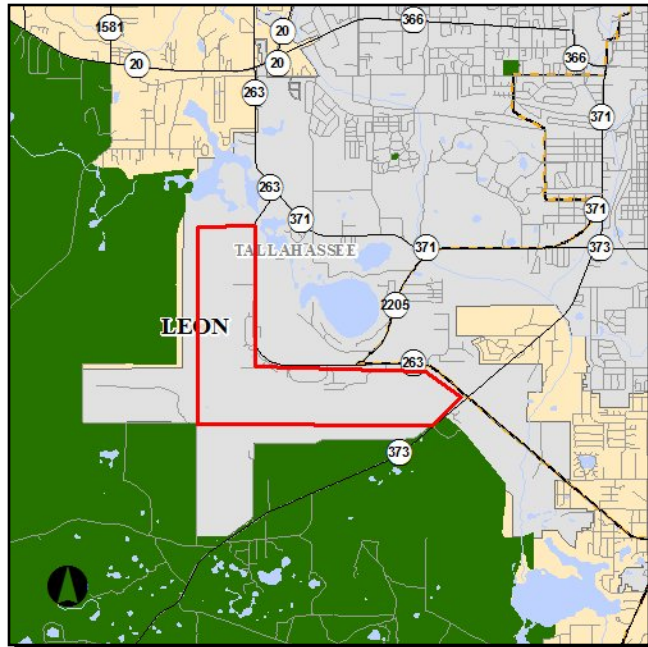
**Project Location:** Gadsden County

Phase	Fund Source	2011/12	2012/13	2013/14	2014/15	2015/16	Total
CAP (94)	DPTO	0	0	0	101,818	0	101,818
<b>Total</b>		<b>0</b>	<b>0</b>	<b>0</b>	<b>101,818</b>	<b>0</b>	<b>101,818</b>

**Project Description:** Provides state funding for the construction of T-hangar access road.

**2267691**

**TALLAHASSEE REGIONAL**



**Work Summary:** AVIATION

**From:** AIRPORT

**To:** CONSTRUCT HANGER

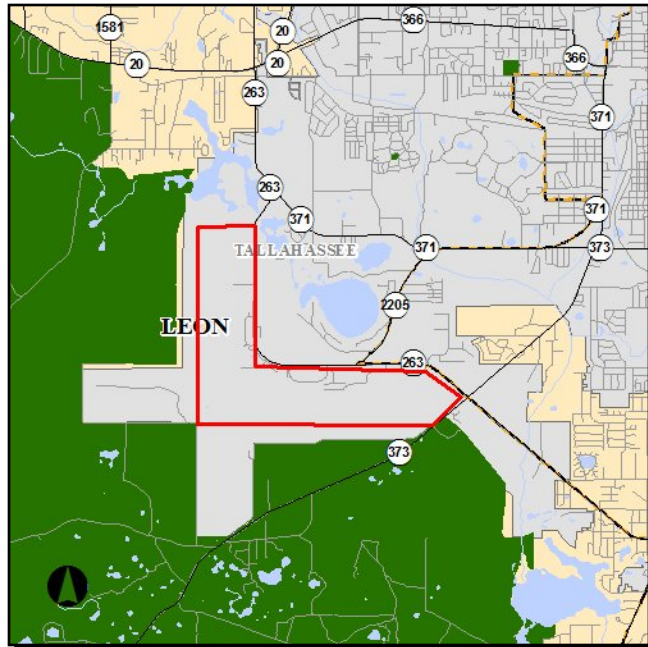
**Project Location:** Leon County

Phase	Fund Source	2011/12	2012/13	2013/14	2014/15	2015/16	Total
CAP (94)	DDR	0	0	0	600,000	0	<b>600,000</b>
CAP (94)	LF	0	0	0	600,000	0	<b>600,000</b>
<b>Total</b>		<b>0</b>	<b>0</b>	<b>0</b>	<b>1,200,000</b>	<b>0</b>	<b>1,200,000</b>

**Project Description:** Provides state funds for the construction of a hanger.

**2267811**

**TALLAHASSEE REGIONAL**



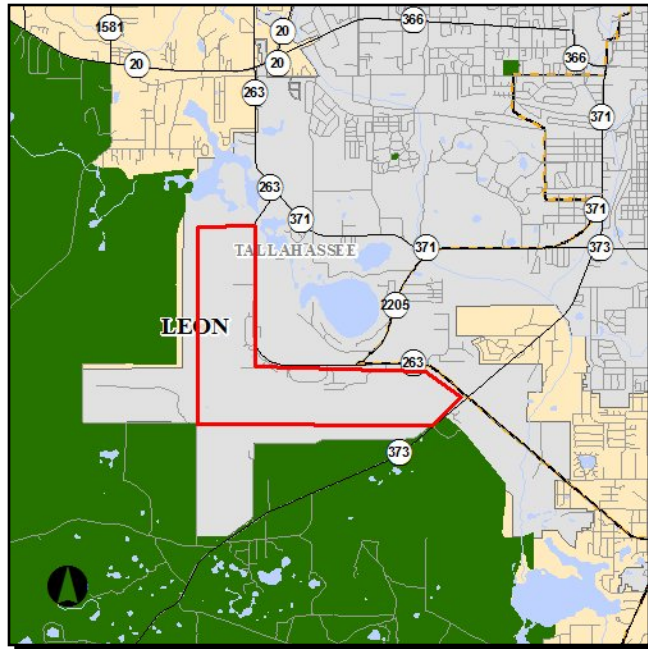
**Work Summary:** AVIATION SECURITY PROJECT  
**From:** AIRPORT  
**To:** TERMINAL REHAB  
**Project Location:** Leon County

Phase	Fund Source	2011/12	2012/13	2013/14	2014/15	2015/16	Total
CAP (94)	DDR	0	303,419	400,000	0	0	<b>703,419</b>
CAP (94)	LF	0	400,000	400,000	0	0	<b>800,000</b>
CAP (94)	DPTO	0	96,581	0	0	0	<b>96,581</b>
<b>Total</b>		<b>0</b>	<b>800,000</b>	<b>800,000</b>	<b>0</b>	<b>0</b>	<b>1,600,000</b>

**Project Description:** Provides state funding for an aviation security project.

**2267812**

**TALLAHASSEE REGIONAL**



**Work Summary:** AVIATION SAFETY PROJECT

**From:** AIRPORT

**To:** TERMINAL REHAB

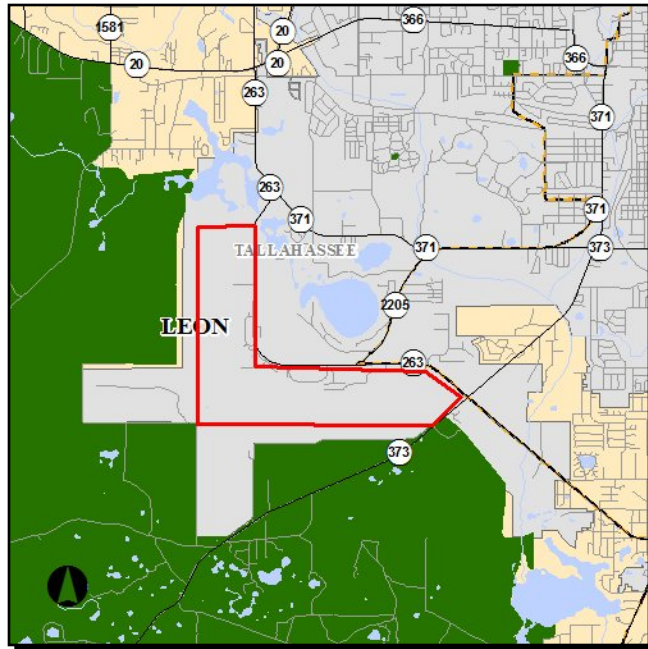
**Project Location:** Leon County

Phase	Fund Source	2011/12	2012/13	2013/14	2014/15	2015/16	Total
CAP (94)	DDR	0	12,500	0	0	0	12,500
CAP (94)	LF	0	12,500	0	0	0	12,500
CAP (94)	FAA	0	475,000	0	0	0	475,000
<b>Total</b>		<b>0</b>	<b>500,000</b>	<b>0</b>	<b>0</b>	<b>0</b>	<b>500,000</b>

**Project Description:** Provides federal funding for an aviation security project (including state and local match).

**2267813**

**TALLAHASSEE REGIONAL**



**Work Summary:** AVIATION SAFETY PROJECT

**From:** AIRPORT

**To:** TERMINAL REHAB

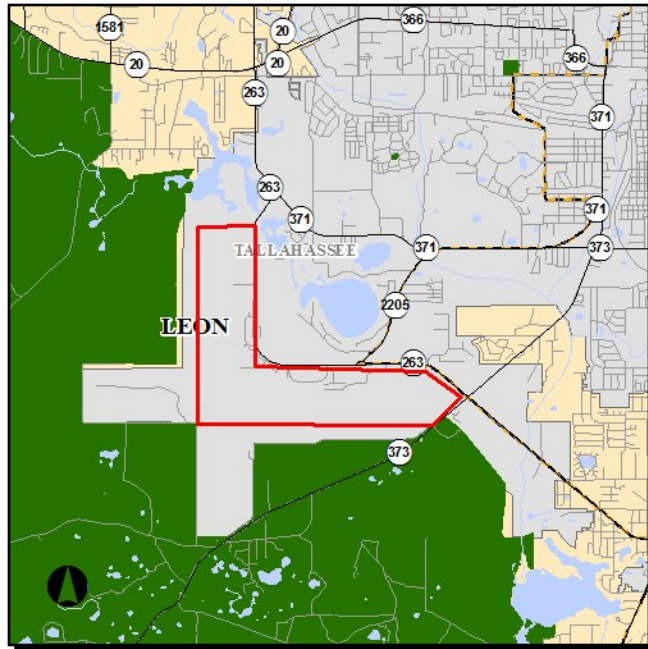
**Project Location:** Leon County

Phase	Fund Source	2011/12	2012/13	2013/14	2014/15	2015/16	Total
CAP (94)	DDR	0	12,500	0	0	0	12,500
CAP (94)	LF	0	12,500	0	0	0	12,500
CAP (94)	FAA	0	475,000	0	0	0	475,000
<b>Total</b>		<b>0</b>	<b>500,000</b>	<b>0</b>	<b>0</b>	<b>0</b>	<b>500,000</b>

**Project Description:** Provides federal funding for an aviation security project (includes state and local match).

**2267814**

**TALLAHASSEE REGIONAL**



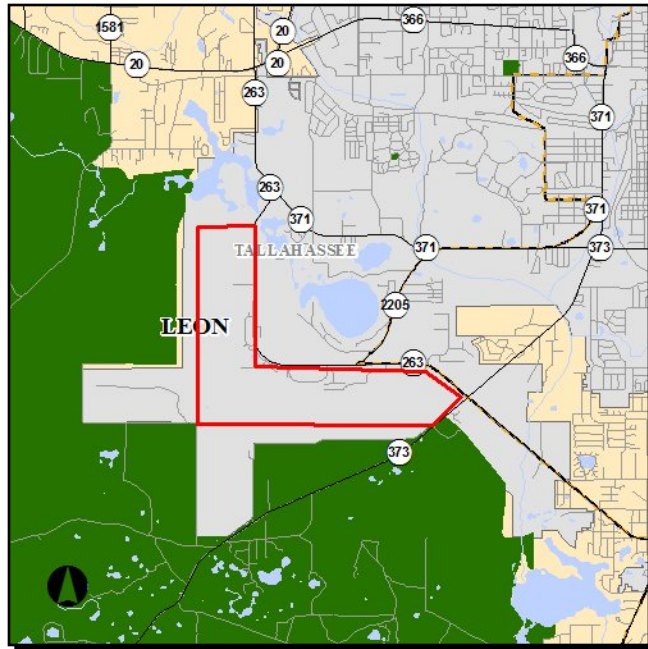
**Work Summary:** AVIATION CAPACITY PROJECT  
**From:** AIRPORT  
**To:** TERMINAL REHAB  
**Project Location:** Leon County

Phase	Fund Source	2011/12	2012/13	2013/14	2014/15	2015/16	Total
CAP (94)	DDR	0	39,000	0	0	0	<b>39,000</b>
CAP (94)	LF	0	39,000	0	0	0	<b>39,000</b>
CAP (94)	FAA	0	1,482	0	0	0	<b>1,482</b>
<b>Total</b>		<b>0</b>	<b>79,482</b>	<b>0</b>	<b>0</b>	<b>0</b>	<b>79,482</b>

**Project Description:** Provides funding for an aviation capacity project .

**2267815**

**TALLAHASSEE REGIONAL**



**Work Summary:** AVIATION PRESERVATION

**From:** AIRPORT

**To:** SOUTH APRON REHAB CONST

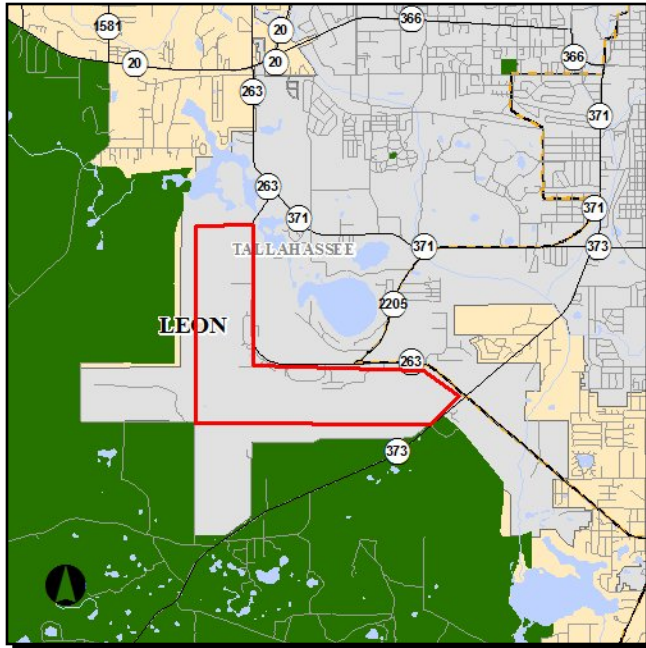
**Project Location:** Leon County

Phase	Fund Source	2011/12	2012/13	2013/14	2014/15	2015/16	Total
CAP (94)	DDR	0	0	0	125,000	0	125,000
CAP (94)	LF	0	0	0	125,000	0	125,000
CAP (94)	FAA	0	0	0	4,750,000	0	4,750,000
<b>Total</b>		<b>0</b>	<b>0</b>	<b>0</b>	<b>5,000,000</b>	<b>0</b>	<b>5,000,000</b>

**Project Description:** Provides federal funding for the rehabilitation of the South Apron (includes state and local match).

**2267816**

**TALLAHASSEE REGIONAL**



**Work Summary:** AVIATION PRESERVATION

**From:** AIRPORT

**To:** TERMINAL REHAB

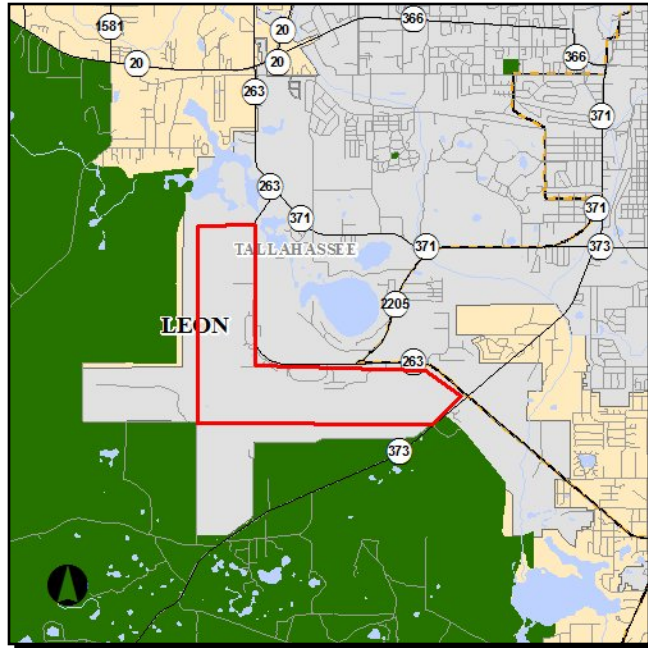
**Project Location:** Leon County

Phase	Fund Source	2011/12	2012/13	2013/14	2014/15	2015/16	Total
CAP (94)	DDR	0	0	0	0	400,000	<b>400,000</b>
CAP (94)	LF	0	0	0	0	400,000	<b>400,000</b>
<b>Total</b>		<b>0</b>	<b>0</b>	<b>0</b>	<b>0</b>	<b>800,000</b>	<b>800,000</b>

**Project Description:**

**2267921**

**TALLAHASSEE REGIONAL**



**Work Summary:** AVIATION

**From:** AIRPORT

**To:** MARKETING STUDY

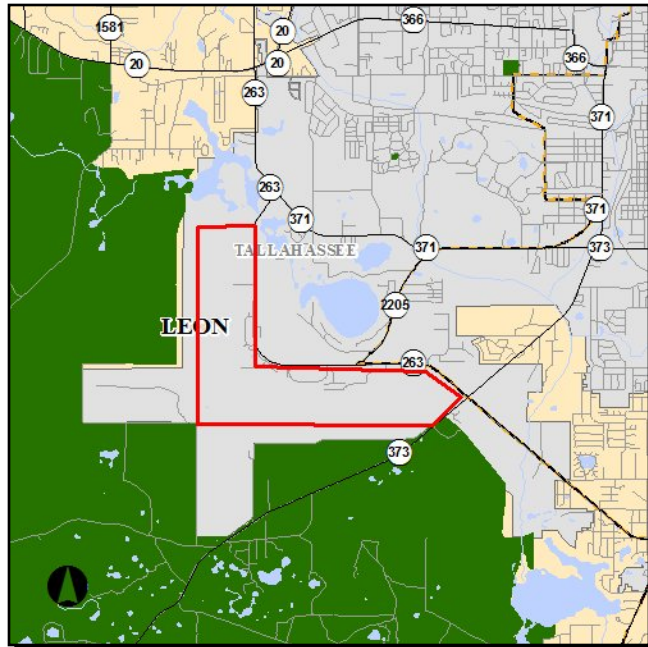
**Project Location:** Leon County

Phase	Fund Source	2011/12	2012/13	2013/14	2014/15	2015/16	Total
CAP (94)	LF	0	0	50,000	0	0	50,000
CAP (94)	DPTO	0	0	50,000	0	0	50,000
<b>Total</b>		<b>0</b>	<b>0</b>	<b>100,000</b>	<b>0</b>	<b>0</b>	<b>100,000</b>

**Project Description:** Provides state and local funding for a marketing study.

**2267922**

**TALLAHASSEE REGIONAL**



**Work Summary:** AVIATION PRESERVATION

**From:** AIRPORT

**To:** MARKETING STUDY

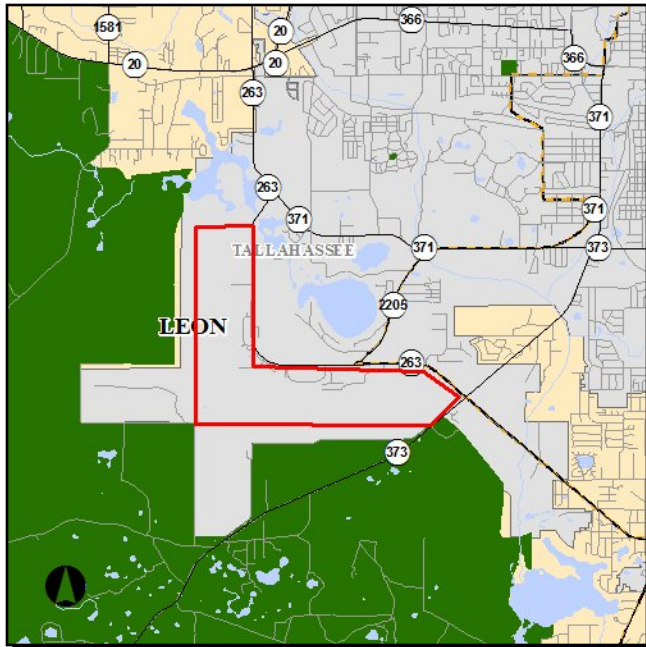
**Project Location:** Leon County

Phase	Fund Source	2011/12	2012/13	2013/14	2014/15	2015/16	Total
CAP (94)	DDR	0	0	0	0	50,000	<b>50,000</b>
CAP (94)	LF	0	0	0	0	50,000	<b>50,000</b>
<b>Total</b>		<b>0</b>	<b>0</b>	<b>0</b>	<b>0</b>	<b>100,000</b>	<b>100,000</b>

**Project Description:**

**4122101**

**TALLAHASSEE REGIONAL**



**Work Summary:** AVIATION

**From:** AIRPORT

**To:** OVERLAY RUNWAY

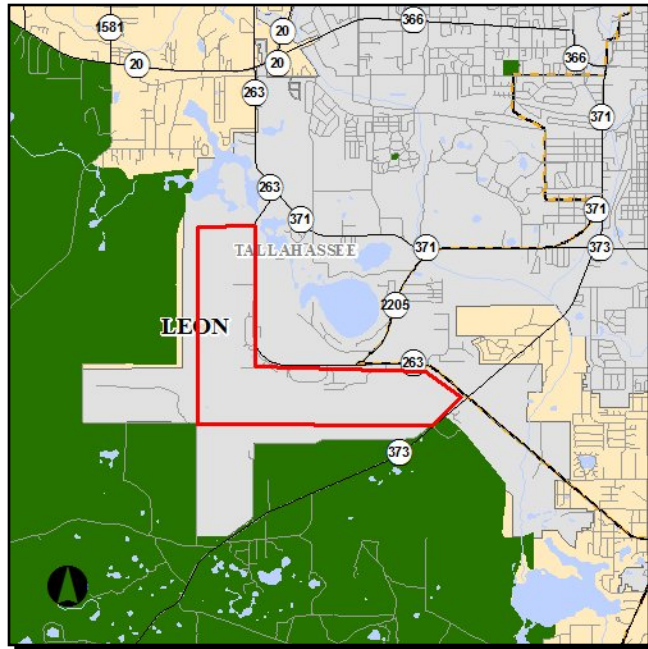
**Project Location:** Leon County

Phase	Fund Source	2011/12	2012/13	2013/14	2014/15	2015/16	Total
CAP (94)	LF	500,050	0	0	0	0	<b>500,050</b>
CAP (94)	DPTO	500,050	0	0	0	0	<b>500,050</b>
<b>Total</b>		<b>1,000,100</b>	<b>0</b>	<b>0</b>	<b>0</b>	<b>0</b>	<b>1,000,100</b>

**Project Description:** Provides federal and state funds for airport overlay runway project.

**4122102**

**TALLAHASSEE REGIONAL**



**Work Summary:** AVIATION PRESERVATION

**From:** AIRPORT

**To:** OVERLAY OF RUNWAY

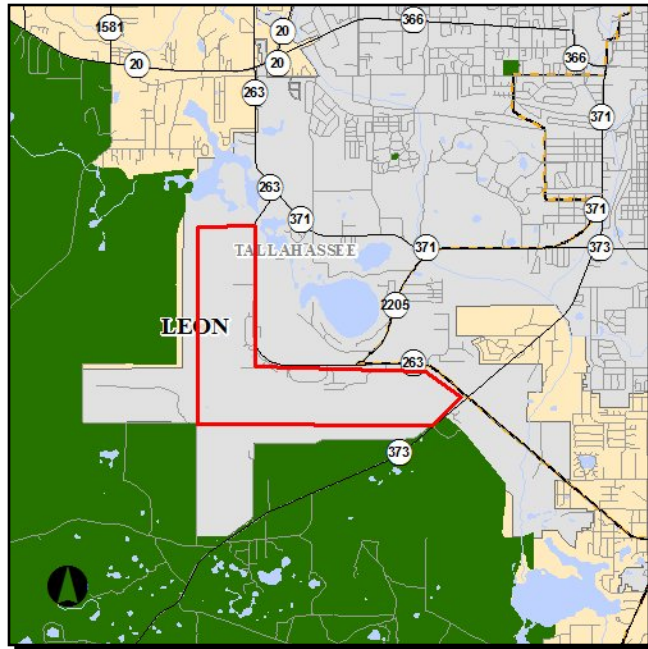
**Project Location:** Leon County

Phase	Fund Source	2011/12	2012/13	2013/14	2014/15	2015/16	Total
CAP (94)	DDR	0	0	0	0	300,000	<b>300,000</b>
CAP (94)	LF	0	0	0	0	300,000	<b>300,000</b>
<b>Total</b>		<b>0</b>	<b>0</b>	<b>0</b>	<b>0</b>	<b>600,000</b>	<b>600,000</b>

**Project Description:**

**4160101**

**TALLAHASSEE REGIONAL**



**Work Summary:** AVIATION SAFETY PROJECT

**From:** AIRPORT

**To:** UPGRADE CONTROL TOWER

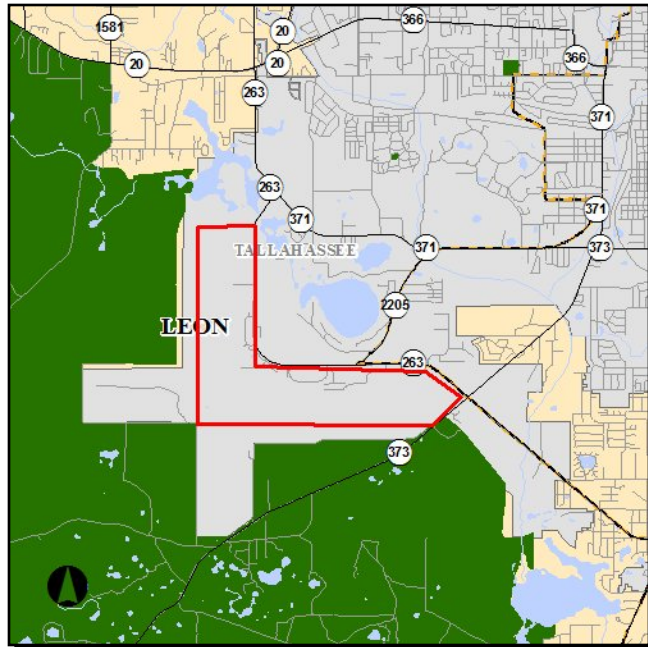
**Project Location:** Leon County

Phase	Fund Source	2011/12	2012/13	2013/14	2014/15	2015/16	Total
CAP (94)	DDR	0	0	267,221	0	0	<b>267,221</b>
CAP (94)	LF	0	0	400,000	0	0	<b>400,000</b>
CAP (94)	DPTO	0	0	132,779	0	0	<b>132,779</b>
<b>Total</b>		<b>0</b>	<b>0</b>	<b>800,000</b>	<b>0</b>	<b>0</b>	<b>800,000</b>

**Project Description:** Provides state and local funding towards upgrading the airport's control tower.

**4160102**

**TALLAHASSEE REGIONAL**



**Work Summary:** AVIATION PRESERVATION

**From:** AIRPORT

**To:** REHAB TAXIWAYS

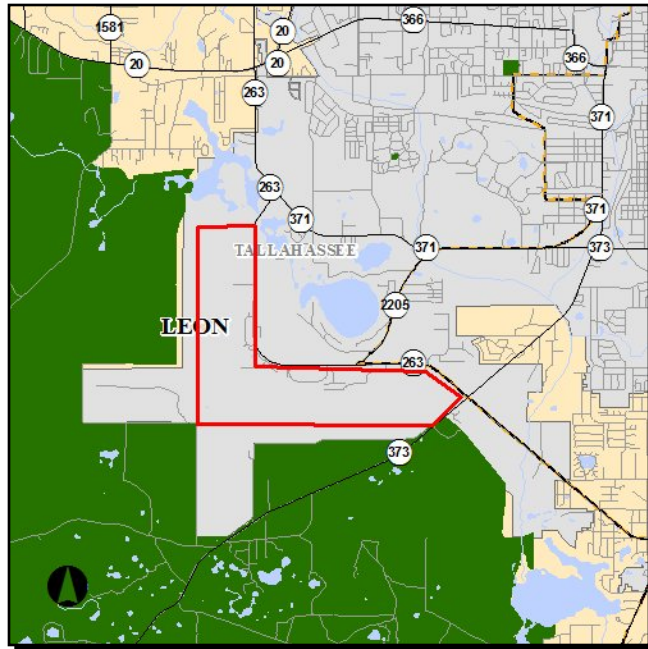
**Project Location:** Leon County

Phase	Fund Source	2011/12	2012/13	2013/14	2014/15	2015/16	Total
CAP (94)	DDR	0	0	0	125,000	125,000	<b>250,000</b>
CAP (94)	LF	0	0	0	125,000	125,000	<b>250,000</b>
<b>Total</b>		<b>0</b>	<b>0</b>	<b>0</b>	<b>250,000</b>	<b>250,000</b>	<b>500,000</b>

**Project Description:** Provides state and local funding towards rehabilitation of the airport's taxiways.

**4160103**

**TALLAHASSEE REGIONAL**



**Work Summary:** AVIATION PRESERVATION

**From:** AIRPORT

**To:** AARF STATION REHAB

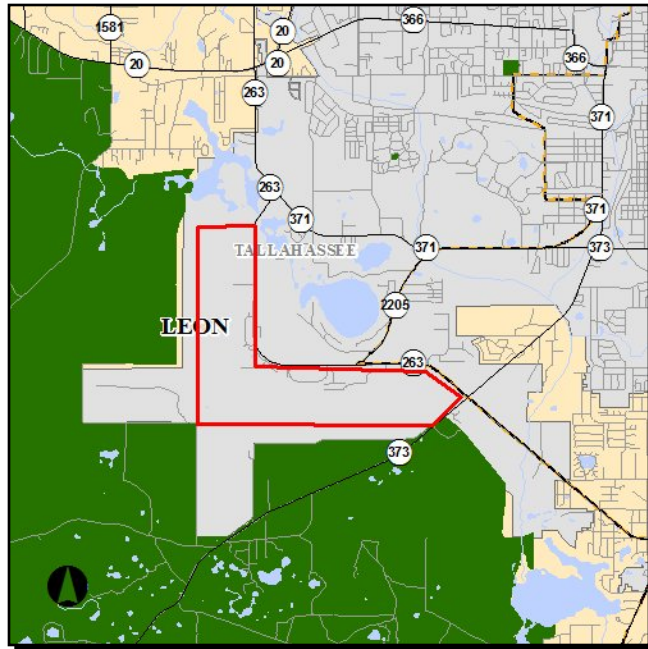
**Project Location:** Leon County

Phase	Fund Source	2011/12	2012/13	2013/14	2014/15	2015/16	Total
CAP (94)	DDR	0	0	0	0	25,000	<b>25,000</b>
CAP (94)	LF	0	0	0	0	25,000	<b>25,000</b>
CAP (94)	FAA	0	0	0	0	950,000	<b>950,000</b>
<b>Total</b>		<b>0</b>	<b>0</b>	<b>0</b>	<b>0</b>	<b>1,000,000</b>	<b>1,000,000</b>

**Project Description:**

**4203681**

**TALLAHASSEE REGIONAL**



**Work Summary:** AVIATION SAFETY PROJECT

**From:** AIRPORT

**To:** APRON REHAB

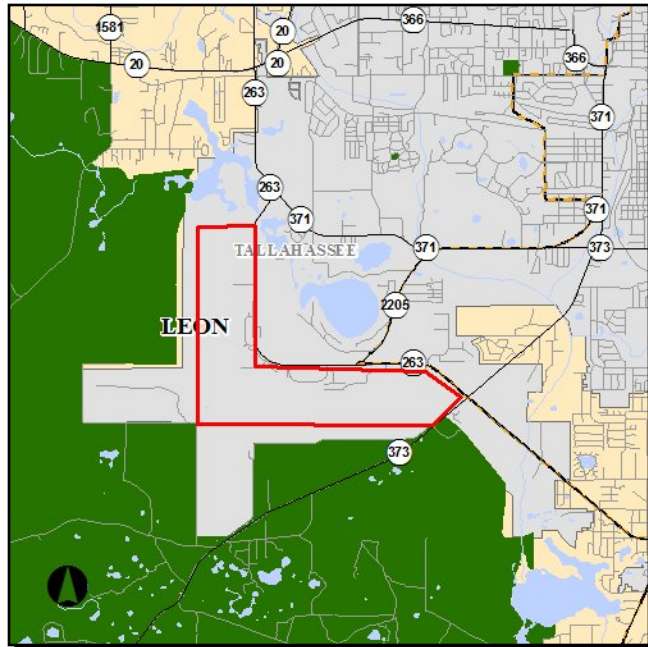
**Project Location:** Leon County

Phase	Fund Source	2011/12	2012/13	2013/14	2014/15	2015/16	Total
CAP (94)	LF	0	0	0	31,250	0	31,250
CAP (94)	DPTO	0	0	0	31,250	0	31,250
CAP (94)	FAA	0	0	0	1,187,500	0	1,187,500
<b>Total</b>		<b>0</b>	<b>0</b>	<b>0</b>	<b>1,250,000</b>	<b>0</b>	<b>1,250,000</b>

**Project Description:** Provides federal funding for an airport rehabilitation project (includes state and local match).

**4223014**

**TALLAHASSEE REGIONAL**



**Work Summary:** AVIATION PRESERVATION

**From:** AIRPORT

**To:** AIRFIELD PRESERVATION

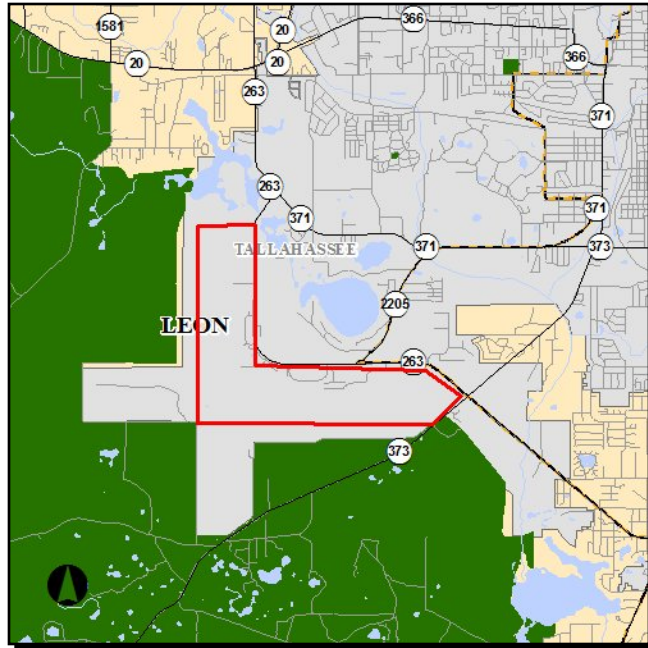
**Project Location:** Leon County

Phase	Fund Source	2011/12	2012/13	2013/14	2014/15	2015/16	Total
CAP (94)	DDR	100,000	100,000	0	0	0	<b>200,000</b>
CAP (94)	LF	100,000	100,000	100,000	0	0	<b>300,000</b>
CAP (94)	DPTO	0	0	100,000	0	0	<b>100,000</b>
<b>Total</b>		<b>200,000</b>	<b>200,000</b>	<b>200,000</b>	<b>0</b>	<b>0</b>	<b>600,000</b>

**Project Description:** Provides state and local funds for an airfield preservation project.

**4223015**

**TALLAHASSEE REGIONAL**



**Work Summary:** AVIATION PRESERVATION

**From:** AIRPORT

**To:** AIRFIELD PRESERVATION

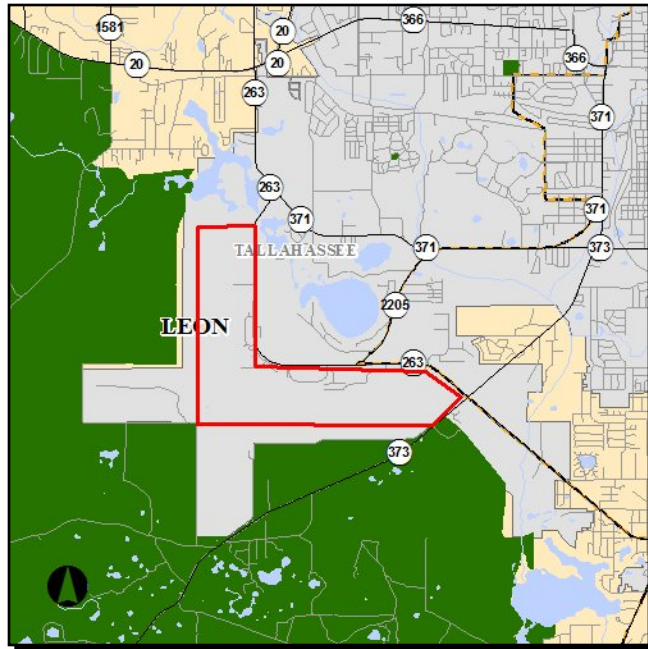
**Project Location:** Leon County

Phase	Fund Source	2011/12	2012/13	2013/14	2014/15	2015/16	Total
CAP (94)	DDR	0	0	0	0	100,000	100,000
CAP (94)	LF	0	0	0	0	100,000	100,000
<b>Total</b>		<b>0</b>	<b>0</b>	<b>0</b>	<b>0</b>	<b>200,000</b>	<b>200,000</b>

**Project Description:**

**4256201**

**TALLAHASSEE REGIONAL**



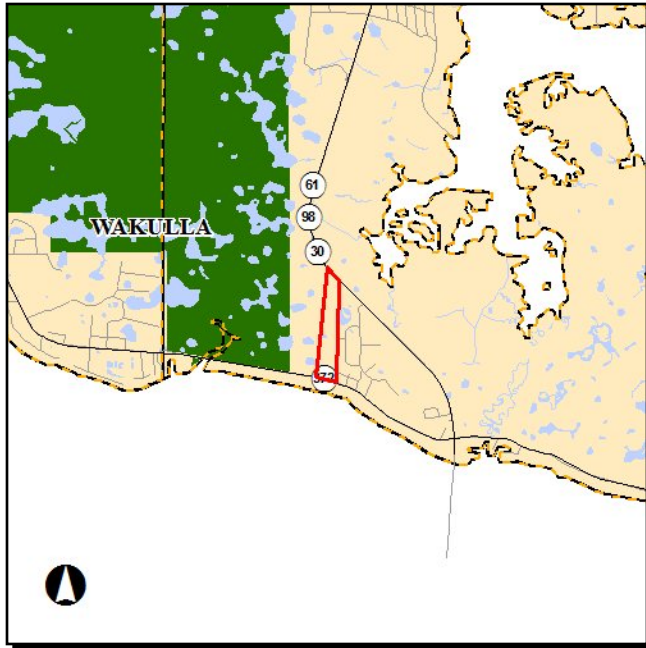
**Work Summary:** AVIATION PRESERVATION  
**From:** AIRPORT UPDATE AIRPORT  
**To:** DEV. OF REGIONAL IMPACTS  
**Project Location:** Leon County

Phase	Fund Source	2011/12	2012/13	2013/14	2014/15	2015/16	Total
CAP (94)	LF	0	0	250,000	0	0	<b>250,000</b>
CAP (94)	DPTO	0	0	250,000	0	0	<b>250,000</b>
<b>Total</b>		<b>0</b>	<b>0</b>	<b>500,000</b>	<b>0</b>	<b>0</b>	<b>500,000</b>

**Project Description:** Provides state and local funding associated with the airport's development of regional impact (DRI) update.

**4223061**

**WAKULLA COUNTY**



**Work Summary:** AVIATION PRESERVATION

**From:** AIRPORT

**To:** INSTALL RUNWAY LIGHTING

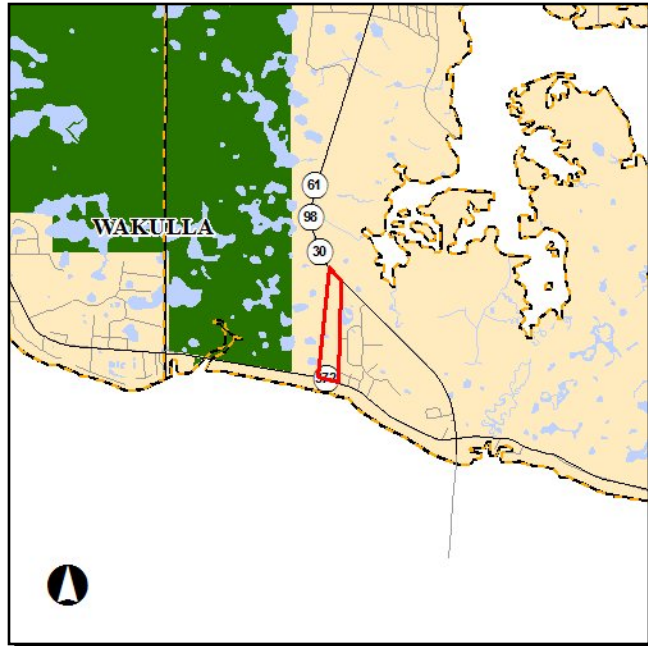
**Project Location:** Wakulla County

Phase	Fund Source	2011/12	2012/13	2013/14	2014/15	2015/16	Total
CAP (94)	DPTO	75,000	0	0	0	0	<b>75,000</b>
<b>Total</b>		<b>75,000</b>	<b>0</b>	<b>0</b>	<b>0</b>	<b>0</b>	<b>75,000</b>

**Project Description:** Provides state funding for the installation of runway lighting.

**4223062**

**WAKULLA COUNTY**



**Work Summary:** AVIATION

**From:** AIRPORT

**To:** LAND ACQUISITION

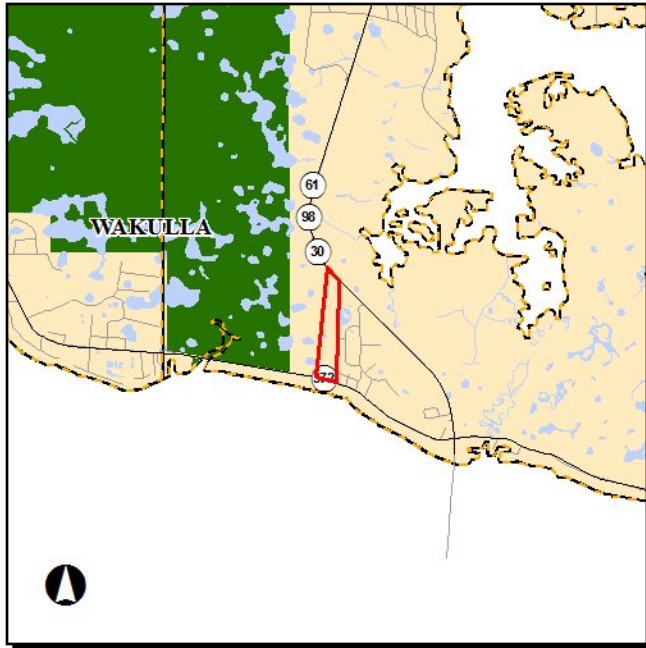
**Project Location:** Wakulla County

Phase	Fund Source	2011/12	2012/13	2013/14	2014/15	2015/16	Total
CAP (94)	DDR	0	0	0	92,035	0	92,035
CAP (94)	DPTO	0	0	0	89,783	0	89,783
<b>Total</b>		<b>0</b>	<b>0</b>	<b>0</b>	<b>181,818</b>	<b>0</b>	<b>181,818</b>

**Project Description:** Provides state funding for land acquisition.

**4223063**

**WAKULLA COUNTY**



**Work Summary:** AVIATION

**From:** AIRPORT

**To:** LAND ACQUISITION

**Project Location:** Wakulla County

Phase	Fund Source	2011/12	2012/13	2013/14	2014/15	2015/16	Total
CAP (94)	DDR	0	0	0	0	175,000	<b>175,000</b>
<b>Total</b>		<b>0</b>	<b>0</b>	<b>0</b>	<b>0</b>	<b>175,000</b>	<b>175,000</b>

**Project Description:**

---

**Section B - Bicycle and Pedestrian (State/Federally Funded)**

---

**4281032**

**GADSDEN COUNTY**



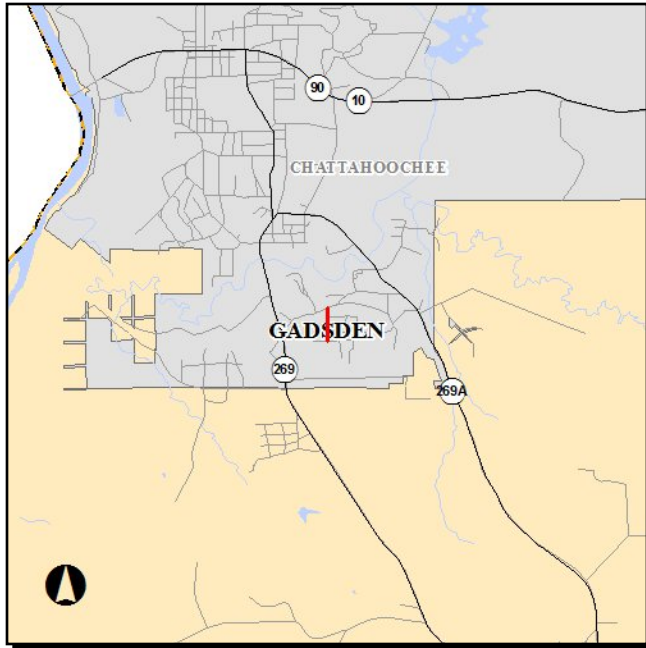
**Work Summary:** BIKE LANE/SIDEWALK **From:** BICYCLE/PEDESTRIAN  
**To:** NETWORK DEVELOPMENT  
**Project Location:** Gadsden County

Phase	Fund Source	2011/12	2012/13	2013/14	2014/15	2015/16	Total
CST (58)	ACSU	0	210,000	252,000	0	0	<b>462,000</b>
<b>Total</b>		<b>0</b>	<b>210,000</b>	<b>252,000</b>	<b>0</b>	<b>0</b>	<b>462,000</b>

**Project Description:** Provides funds for the construction of bicycle and pedestrian projects in Gadsden County.

**4298591**

**CAIRO STREET**



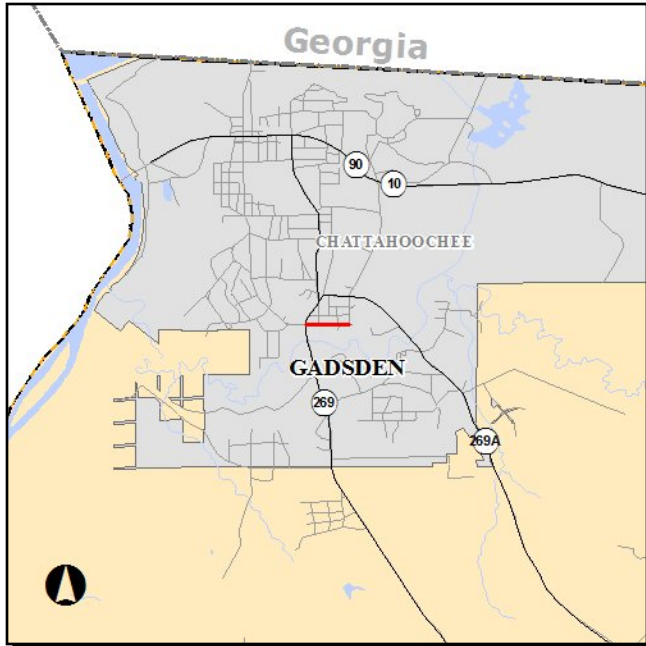
**Work Summary:** SIDEWALK  
**From:** FROM LINE STREET  
**To:** TO MLK JR BLVD  
**Project Location:** Gadsden County

Phase	Fund Source	2011/12	2012/13	2013/14	2014/15	2015/16	Total
PE (38)	SE	0	0	20,000	0	0	20,000
<b>Total</b>		<b>0</b>	<b>0</b>	<b>20,000</b>	<b>0</b>	<b>0</b>	<b>20,000</b>

**Project Description:** Provides funding for the construction of a sidewalk on Cairo street from Line Street to Martin Luther King, Jr. Boulevard (Chattahoochee)(project length: .017 miles).

**4298601**

**MCDONALD STREET**



**Work Summary:** SIDEWALK

**From:** FROM CR 269 MAIN STREET

**To:** TO MAPLE STREET

**Project Location:** Gadsden County

Phase	Fund Source	2011/12	2012/13	2013/14	2014/15	2015/16	Total
PE (38)	SE	0	0	20,000	0	0	20,000
<b>Total</b>		<b>0</b>	<b>0</b>	<b>20,000</b>	<b>0</b>	<b>0</b>	<b>20,000</b>

**Project Description:**

Provides funds for the construction of a sidewalk on McDonald Avenue from Main Street (CR 269) to Maple Street (Chattahoochee)(project length: .013 miles).

**4298611**

**SR 10 (US 90)**



**Work Summary:** SIDEWALK  
**From:** FROM N OF ELLIS CIRCLE  
**To:** TO CR 270A LUTEN ROAD  
**Project Location:** Gadsden County

Phase	Fund Source	2011/12	2012/13	2013/14	2014/15	2015/16	Total
PE (38)	SE	0	0	10,000	0	0	10,000
CST (58)	SE	0	0	0	0	70,000	70,000
<b>Total</b>		<b>0</b>	<b>0</b>	<b>10,000</b>	<b>0</b>	<b>70,000</b>	<b>80,000</b>

**Project Description:** Provides funds for the construction of a sidewalk on US 90 from n. of Ellis Circle to Luten Road (CR 270A)(Gretna)(project length: .179 miles).

**4298631**

**SR 10 (US 90)**



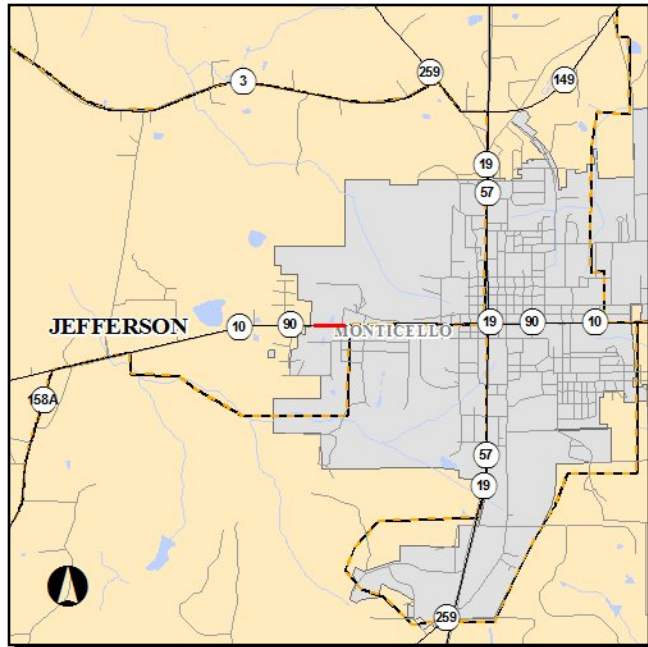
**Work Summary:** SIDEWALK  
**From:** FROM NORTH AVENUE  
**To:** TO LANIER DRIVE  
**Project Location:** Gadsden County

Phase	Fund Source	2011/12	2012/13	2013/14	2014/15	2015/16	Total
PE (38)	SE	0	0	10,000	0	0	<b>10,000</b>
CST (58)	SE	0	0	0	0	100,000	<b>100,000</b>
<b>Total</b>		<b>0</b>	<b>0</b>	<b>10,000</b>	<b>0</b>	<b>100,000</b>	<b>110,000</b>

**Project Description:** Provides funds for the construction of a sidewalk on US 90 from North Avenue to Lanier Drive (Gretna)(project length: .381 miles).

**4281291**

**SR 10 (US 90)**



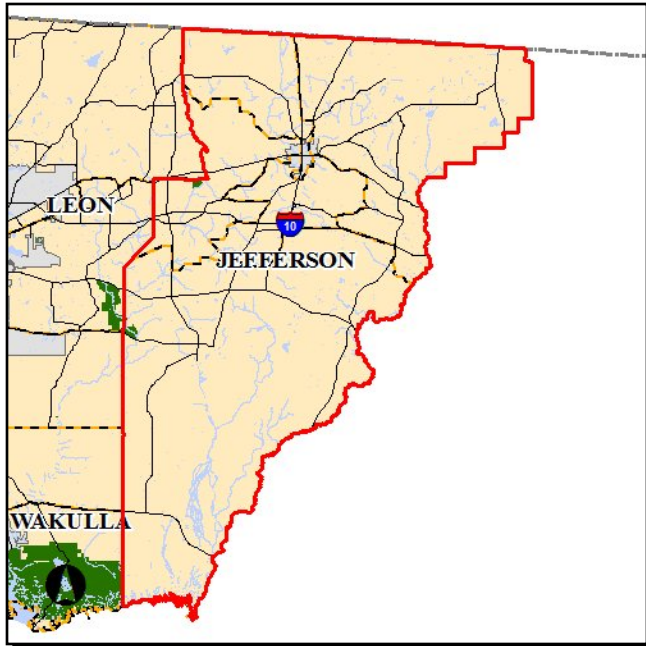
**Work Summary:** SIDEWALK  
**From:** FROM HOLLY ROAD  
**To:** TO WILLOW STREET  
**Project Location:** Jefferson County  
**Length:** 0.171

Phase	Fund Source	2011/12	2012/13	2013/14	2014/15	2015/16	Total
PE (38)	SE	38,015	0	0	0	0	<b>38,015</b>
CST (58)	SE	0	0	380,148	0	0	<b>380,148</b>
<b>Total</b>		<b>38,015</b>	<b>0</b>	<b>380,148</b>	<b>0</b>	<b>0</b>	<b>418,163</b>

**Project Description:** Provides federal funding to construct a sidewalk on US 90 from Holly Road to Willow Street. This project will be constructed by the City of Monticello through a LAP agreement with the FDOT.

**4301501**

**JEFFERSON COUNTY**



**Work Summary:** BIKE LANE/SIDEWALK **From:** BICYCLE/PEDESTRIAN  
**To:** NETWORK DEVELOPMENT

**Project Location:** Jefferson County

Phase	Fund Source	2011/12	2012/13	2013/14	2014/15	2015/16	Total
CST (58)	ACSU	0	132,000	0	0	0	132,000
<b>Total</b>		<b>0</b>	<b>132,000</b>	<b>0</b>	<b>0</b>	<b>0</b>	<b>132,000</b>

**Project Description:** Provides funding to construct bicycle and pedestrian projects in Jefferson County.

**4317431**

**Mamie Scott Drive**



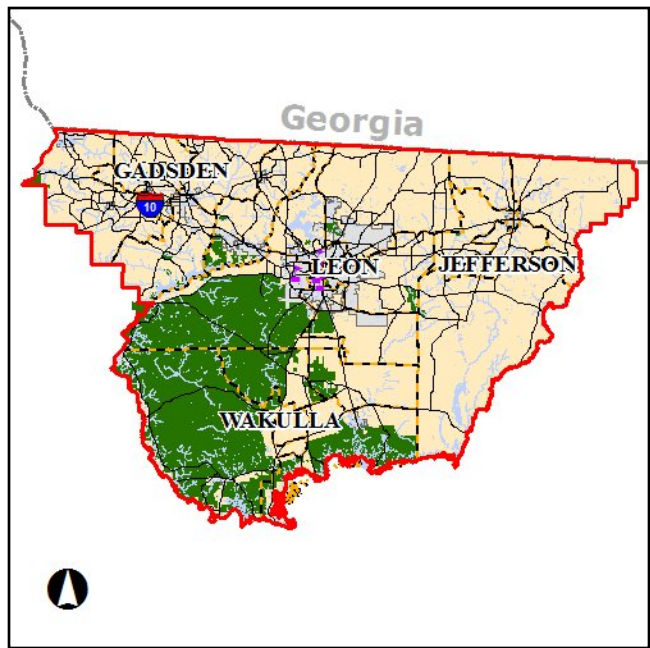
**Work Summary:** SIDEWALK  
**From:** Mississippi Street  
**To:** CR 29 (Texas Hill Road)  
**Project Location:** Jefferson County  
**Length:** Mamie Scott Drive

Phase	Fund Source	2011/12	2012/13	2013/14	2014/15	2015/16	Total
PE (31)	SR2S	500	0	0	0	0	<b>500</b>
PE (38)	SR2S	30,000	0	0	0	0	<b>30,000</b>
CST (61)	SR2S	0	0	0	1,000	0	<b>1,000</b>
CST (58)	SR2S	0	0	0	395,000	0	<b>395,000</b>
<b>Total</b>		<b>30,500</b>	<b>0</b>	<b>0</b>	<b>396,000</b>	<b>0</b>	<b>426,500</b>

**Project Description:** Safe Routes to School safety project to construct 1800' of sidewalk along east side of Mamie Scott Drive from existing sidewalk at Mississippi Street to Texas Hill Road (CR 29). Note: this project was added to the TIP at the November 14, 2011 CRTPA Board meeting.

4098032

CRTPA



**Work Summary:** SAFETY PROJECT      **From:** BICYCLE/PEDESTRIAN  
**To:** PROJECTS  
**Project Location:** Leon County      **Length:** 0.100

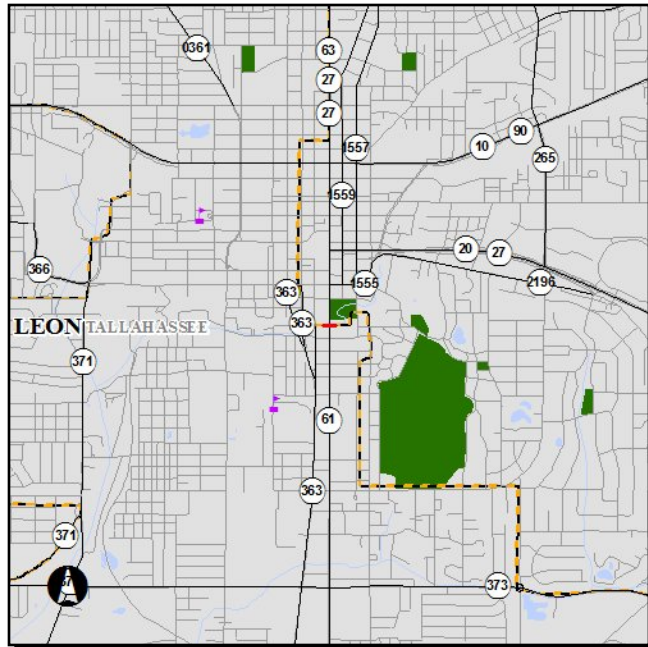
Phase	Fund Source	2011/12	2012/13	2013/14	2014/15	2015/16	Total
CST (58)	SU	0	0	0	0	1,000,000	1,000,000
<b>Total</b>		<b>0</b>	<b>0</b>	<b>0</b>	<b>0</b>	<b>1,000,000</b>	<b>1,000,000</b>

**Project Description:**

This project provides funding for bicycle and pedestrians projects within the CRTPA region. Specific projects remain to be identified. This funding is consistent with the agency's September 21, 2010 board meeting whereby the agency voted to annually set aside \$1 million for bicycle and pedestrian projects as the agency's number one transportation priority project.

**4259411**

**CAPITAL CASCADE CONNECTOR BRIDGE**



**Work Summary:** PEDESTRIAN/WILDLIFE OVERPASS **From:** CONNECTOR BRIDGE

**To:**

**Project Location:** Leon County

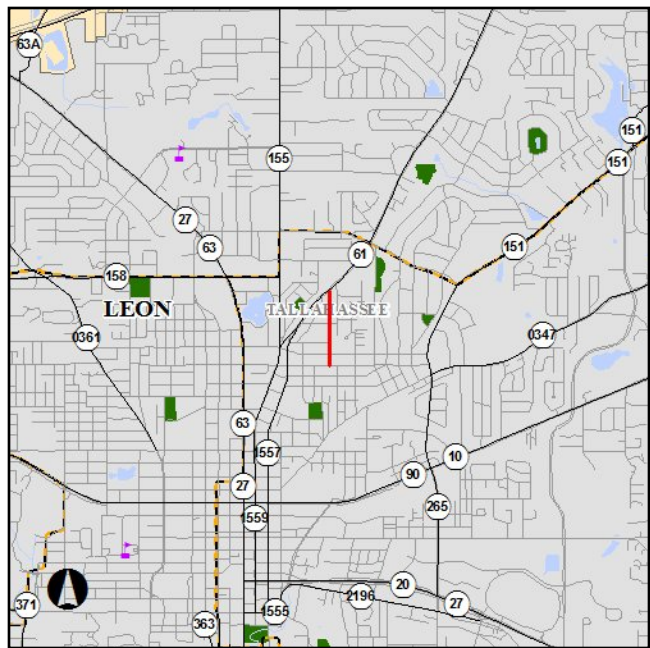
**Length:** 0.011

Phase	Fund Source	2011/12	2012/13	2013/14	2014/15	2015/16	Total
CST (58)	SE	0	0	850,000	0	0	850,000
<b>Total</b>		<b>0</b>	<b>0</b>	<b>850,000</b>	<b>0</b>	<b>0</b>	<b>850,000</b>

**Project Description:**

This project will span South Monroe Street to provide bicyclists and pedestrians a safe crossing by connecting Cascade Park to the FAMU and FSU campuses as well as the revitalizing Gaines Street Corridor. Design consultant selection is underway. This project is being developed by Blueprint 2000. For more information contact Dave Bright (701-2740).

## 4286231 Midtown Connector Improvements



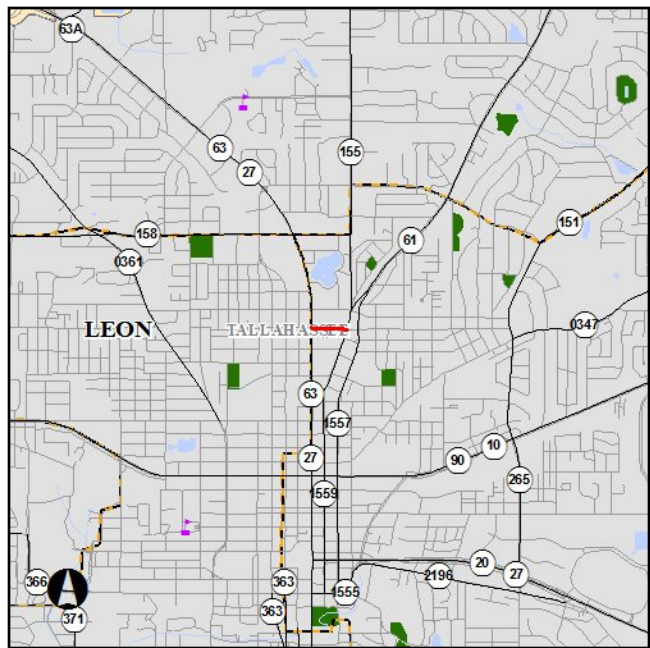
**Work Summary:** SIDEWALK  
**From:** Thomasville Road  
**To:** Sixth Avenue  
**Project Location:** Leon County  
**Length:** 1.0 miles

Phase	Fund Source	2011/12	2012/13	2013/14	2014/15	2015/16	Total
CST (61)	SE	500	0	0	0	0	500
CST (58)	SE	360,000	0	0	0	0	360,000
<b>Total</b>		<b>360,500</b>	<b>0</b>	<b>0</b>	<b>0</b>	<b>0</b>	<b>360,500</b>

**Project Description:** Transportation enhancement project that involves the construction of a sidewalk on Colonial Drive from Thomasville Road to E. Sixth Avenue. This project is being managed by the City of Tallahassee. Note: this project was amended at the November 14, 2011 CRTPA Board meeting to reflect the receipt of additional funds to fully fund the project's construction.

**4301471**

**6TH AVENUE**



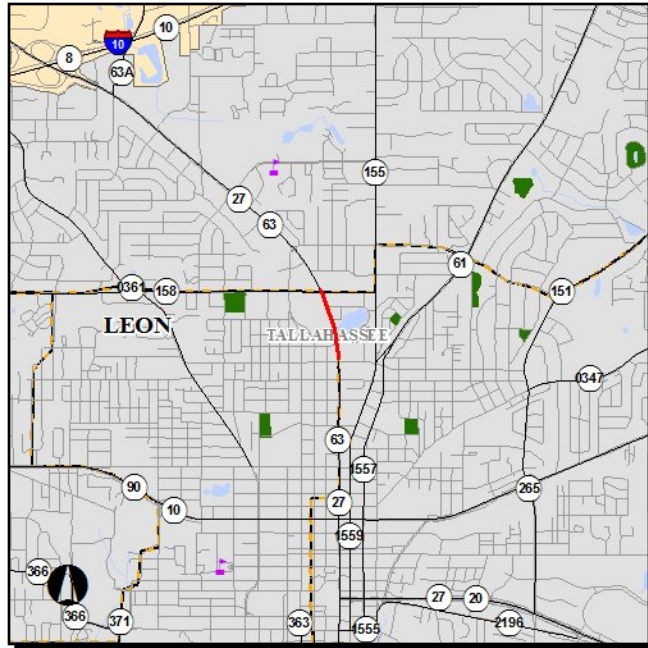
**Work Summary:** BIKE LANE/SIDEWALK **From:** FROM SR 63 MONROE STREET  
**To:** TO SR 61 THOMASVILLE HWY  
**Project Location:** Leon County **Length:** .190 miles

Phase	Fund Source	2011/12	2012/13	2013/14	2014/15	2015/16	Total
PE (38)	ACSU	0	165,000	0	0	0	<b>165,000</b>
ROW (48)	ACSU	0	0	550,000	0	0	<b>550,000</b>
CST (58)	SU	0	0	0	0	600,000	<b>600,000</b>
<b>Total</b>		<b>0</b>	<b>165,000</b>	<b>550,000</b>	<b>0</b>	<b>600,000</b>	<b>1,315,000</b>

**Project Description:** Provides funding to construct sidewalks on Sixth Avenue between Monroe Street and Thomasville Road.

**4301481**

**SR 63 (US 27) MONROE**

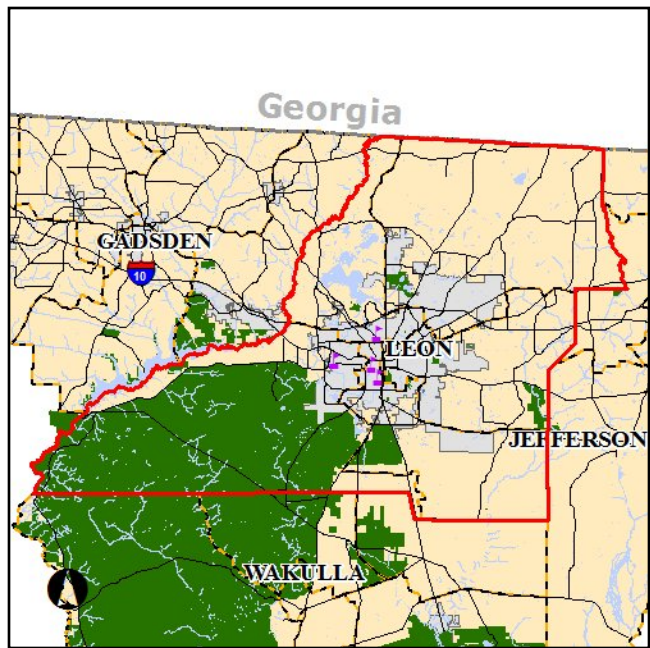


**Work Summary:** PEDESTRIAN SAFETY IMPROVEMENT  
**From:** LAKE ELLA PEDESTRIAN IMPROVEMENTS  
**To:** IMPROVEMENTS  
**Project Location:** Leon County  
**Length:** .416 miles

Phase	Fund Source	2011/12	2012/13	2013/14	2014/15	2015/16	Total
PLN (18)	SU	25,000	0	0	0	0	<b>25,000</b>
PE (38)	ACSU	0	172,000	0	0	0	<b>172,000</b>
CST (58)	SU	0	0	0	1,000,000	0	<b>1,000,000</b>
<b>Total</b>		<b>25,000</b>	<b>172,000</b>	<b>0</b>	<b>1,000,000</b>	<b>0</b>	<b>1,197,000</b>

**Project Description:** Provides funds to study and implement access management improvements (including construction of medians) along the Monroe Street Lake Ella corridor (from Tharpe Avenue to Seventh Avenue).

**4301511 TRAILS & GREENWAYS**



**Work Summary:** BIKE PATH/TRAIL      **From:** CONNECTION DEVELOPMENT  
**To:** LEON COUNTY

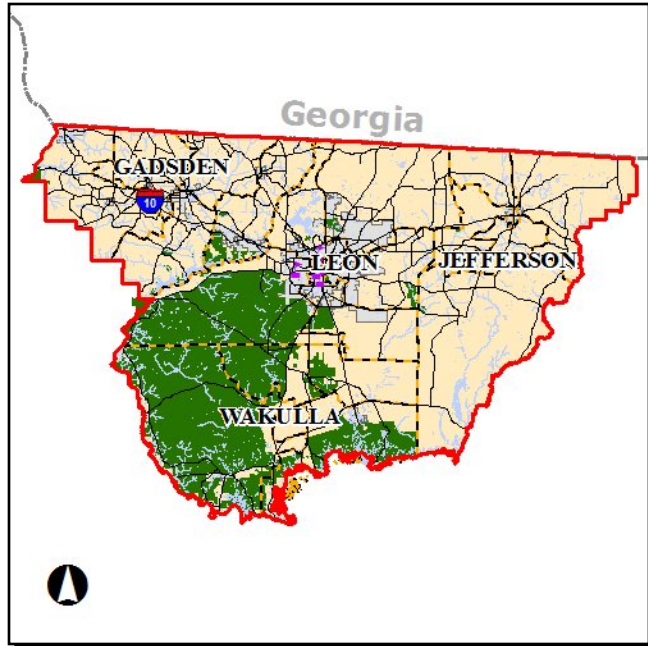
**Project Location:** Leon County

Phase	Fund Source	2011/12	2012/13	2013/14	2014/15	2015/16	Total
PE (38)	ACSU	0	216,000	0	0	0	<b>216,000</b>
CST (58)	SU	0	0	0	1,200,000	400,000	<b>1,600,000</b>
<b>Total</b>		<b>0</b>	<b>216,000</b>	<b>0</b>	<b>1,200,000</b>	<b>400,000</b>	<b>1,816,000</b>

**Project Description:** Provides funds to construct trails and greenways projects within the Capital Region identified in the Trails and Greenways Master Plan.

**4301521**

**Safe Routes to School Study**



**Work Summary:** TRANSPORTATION PLANNING

**From:**

**To:**

**Project Location:** Leon County

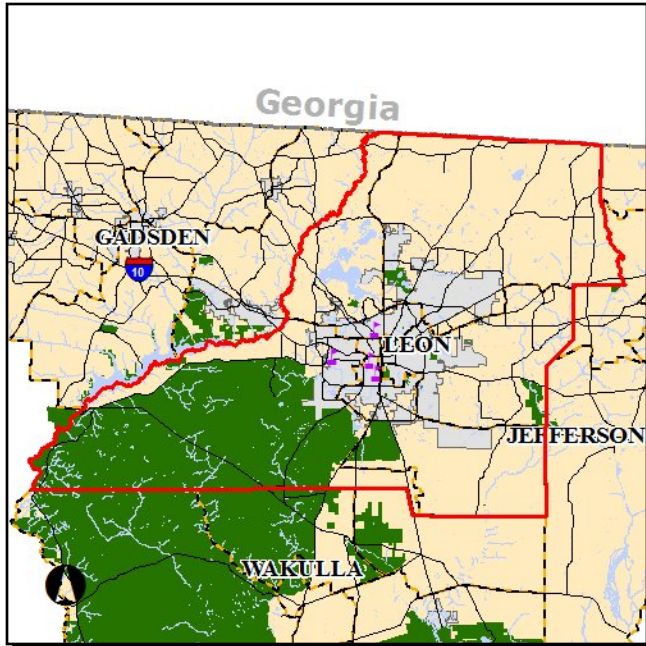
Phase	Fund Source	2011/12	2012/13	2013/14	2014/15	2015/16	Total
PLN (18)	SU	225,000	0	0	0	0	<b>225,000</b>
PLN (19)	EBOH	9,900	0	0	0	0	<b>9,900</b>
<b>Total</b>		<b>234,900</b>	<b>0</b>	<b>0</b>	<b>0</b>	<b>0</b>	<b>234,900</b>

**Project Description:**

This is a CRTPA region wide (Gadsden, Jefferson, Leon and Wakulla counties) study to inventory existing school routes and incorporate new school facilities into a comprehensive region wide plan.

**4301531**

**CAPITAL CITY**



**Work Summary:** PD&E/EMO STUDY      **From:** TO THE SEA TRAIL  
**To:** LEON COUNTY

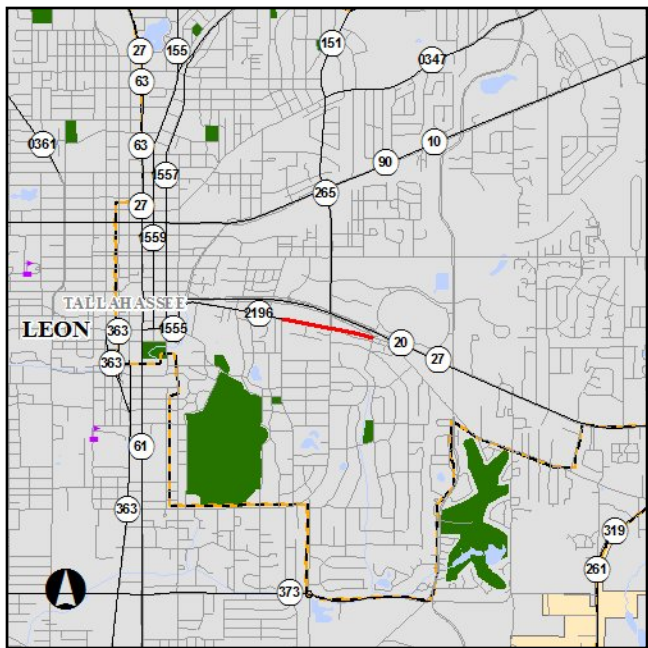
**Project Location:** Leon County

Phase	Fund Source	2011/12	2012/13	2013/14	2014/15	2015/16	Total
PDE (28)	SU	550,000	0	0	0	0	550,000
<b>Total</b>		<b>550,000</b>	<b>0</b>	<b>0</b>	<b>0</b>	<b>0</b>	<b>550,000</b>

**Project Description:** Provides funds to study the Leon County portion of the proposed Capital City to the Sea Trail project.

**4301541**

**CR 2196 LAFAYETTE ST**



**Work Summary:** BIKE LANE/SIDEWALK **From:** FROM SEMINOLE DRIVE  
**To:** TO WINCHESTER LANE  
**Project Location:** Leon County **Length:** .6 miles

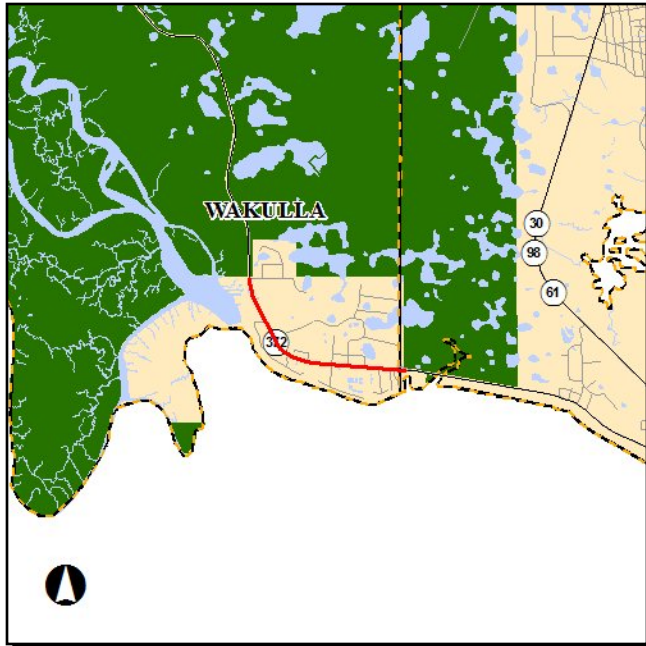
Phase	Fund Source	2011/12	2012/13	2013/14	2014/15	2015/16	Total
CST (58)	SU	850,000	0	0	0	0	850,000
<b>Total</b>		<b>850,000</b>	<b>0</b>	<b>0</b>	<b>0</b>	<b>0</b>	<b>850,000</b>

**Project Description:**

Note: This project was amended at the September 19, 2011 CRTPA Board meeting to more accurately reflect the project limits. Provides funding to Leon County to implement bicycle and pedestrian improvements along the Lafayette Street corridor.

**4162723**

**CR 372 SURF ROAD**



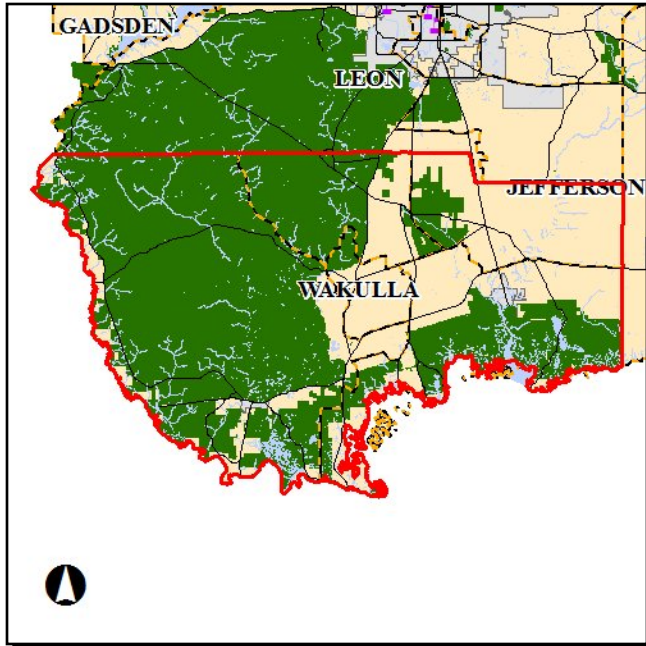
**Work Summary:** BIKE LANE/SIDEWALK **From:** OCHLOCKNEE BAY TRAIL  
**To:** PHASE III  
**Project Location:** Wakulla County **Length:** 1.392

Phase	Fund Source	2011/12	2012/13	2013/14	2014/15	2015/16	Total
CST (61)	SE	0	1,000	0	0	0	<b>1,000</b>
CST (58)	SE	0	613,884	0	0	0	<b>613,884</b>
<b>Total</b>		<b>0</b>	<b>614,884</b>	<b>0</b>	<b>0</b>	<b>0</b>	<b>614,884</b>

**Project Description:** Provides federal funding for the construction of Phase III of the Ochlocknee Bay Trail.

**4301461**

**CAPITAL CITY**



**Work Summary:** PD&E/EMO STUDY      **From:** TO THE SEA TRAIL  
**To:** WAKULLA COUNTY

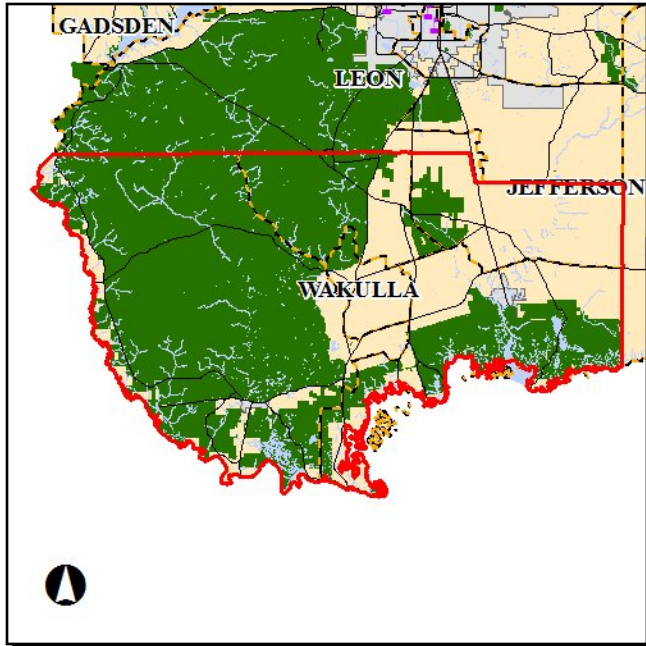
**Project Location:** Wakulla County

Phase	Fund Source	2011/12	2012/13	2013/14	2014/15	2015/16	Total
PDE (28)	SU	550,000	0	0	0	0	550,000
<b>Total</b>		<b>550,000</b>	<b>0</b>	<b>0</b>	<b>0</b>	<b>0</b>	<b>550,000</b>

**Project Description:** Provides funding to study the Wakulla County portion of the proposed Capital City to the Sea Trail.

**4301491**

**WAKULLA COUNTY**



**Work Summary:** BIKE LANE/SIDEWALK **From:** BICYCLE/PEDESTRIAN  
**To:** NETWORK DEVELOPMENT

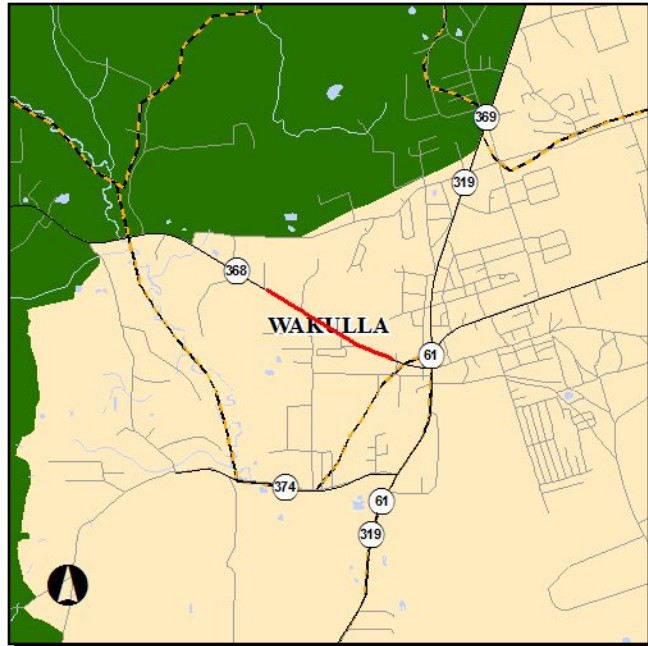
**Project Location:** Wakulla County

Phase	Fund Source	2011/12	2012/13	2013/14	2014/15	2015/16	Total
CST (58)	ACSU	0	105,000	126,000	0	0	<b>231,000</b>
<b>Total</b>		<b>0</b>	<b>105,000</b>	<b>126,000</b>	<b>0</b>	<b>0</b>	<b>231,000</b>

**Project Description:** Provides funds to construct bicycle and pedestrian projects in Wakulla County.

**4317441**

**CR 368 Arran Road**



**Work Summary:** SIDEWALK  
**From:** east of Lura Lane  
**To:** west of Towles Road  
**Project Location:** Wakulla County  
**Length:** 4000'

Phase	Fund Source	2011/12	2012/13	2013/14	2014/15	2015/16	Total
PE (31)	SR2S	500	0	0	0	0	<b>500</b>
PE (38)	SR2S	40,000	0	0	0	0	<b>40,000</b>
CST (61)	SR2S	0	0	0	1,000	0	<b>1,000</b>
CST (58)	SR2S	0	0	0	305,000	0	<b>305,000</b>
<b>Total</b>		<b>40,500</b>	<b>0</b>	<b>0</b>	<b>306,000</b>	<b>0</b>	<b>346,500</b>

**Project Description:**

Safe Routes To School safety project to construct 4000' of sidewalk along southside of Arran Road from Crawfordville Elementary to connect with existing sidewalk at Wakulla County School Board Office. Note: this project was added to the TIP at the November 14, 2011 CRTPA Board meeting.

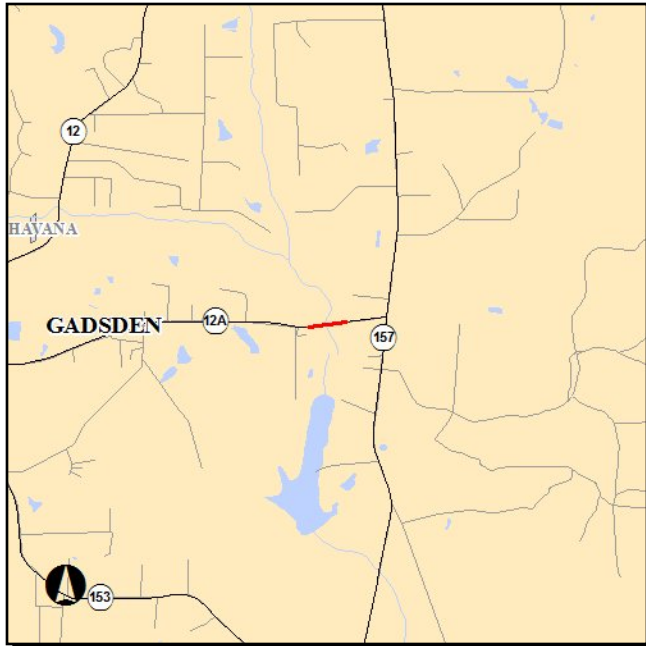
---

**Section C - Bridge (State/Federally Funded)**

---

**4134851**

**CR 12A**



**Work Summary:** BRIDGE REPLACEMENT **From:** OVER UNNAMED CREEK

**To:** BRIDGE NO.500035

**Project Location:** Gadsden County

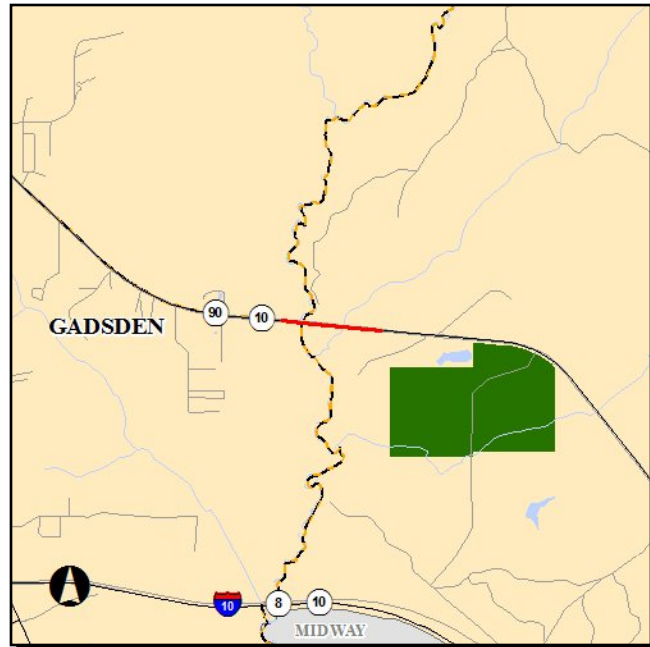
**Length:** 0.265

Phase	Fund Source	2011/12	2012/13	2013/14	2014/15	2015/16	Total
CST (52)	BRTZ	1,758,063	0	0	0	0	<b>1,758,063</b>
CST (61)	BRTZ	19,954	0	0	0	0	<b>19,954</b>
CST (62)	BRTZ	291,708	0	0	0	0	<b>291,708</b>
<b>Total</b>		<b>2,069,725</b>	<b>0</b>	<b>0</b>	<b>0</b>	<b>0</b>	<b>2,069,725</b>

**Project Description:** Provides federal funding for a bridge replacement over unnamed creek (located east of the Town of Havana).

**4228231**

**SR 10 (US 90)**



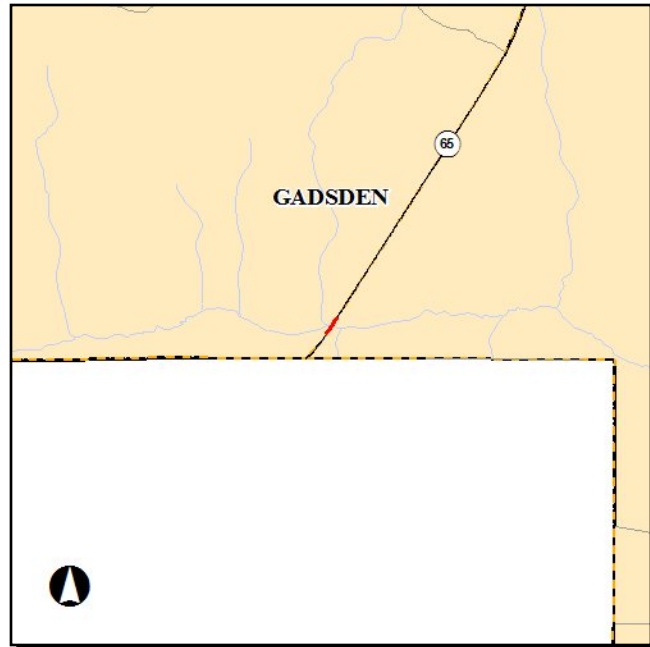
**Work Summary:** BRIDGE REPLACEMENT **From:** OVER LITTLE RIVER  
**To:** BR NOS. 500018 & 500063  
**Project Location:** Gadsden County **Length:** 0.601

Phase	Fund Source	2011/12	2012/13	2013/14	2014/15	2015/16	Total
CST (61)	ACBR	0	126,920	0	0	0	<b>126,920</b>
CST (62)	ACBR	0	2,151,460	0	0	0	<b>2,151,460</b>
CST (52)	BNBR	0	5,346,854	0	0	0	<b>5,346,854</b>
CST (52)	ACBR	0	8,524,146	0	0	0	<b>8,524,146</b>
<b>Total</b>		<b>0</b>	<b>16,149,380</b>	<b>0</b>	<b>0</b>	<b>0</b>	<b>16,149,380</b>

**Project Description:** Provides federal and state funding for a bridge replacement over Little River (located east of the City of Quincy).

**4238581**

**SR 65**



**Work Summary:** BRIDGE REPLACEMENT **From:** OVER OCKLAWAHA CREEK

**To:** BRIDGE NO. 500048

**Project Location:** Gadsden County

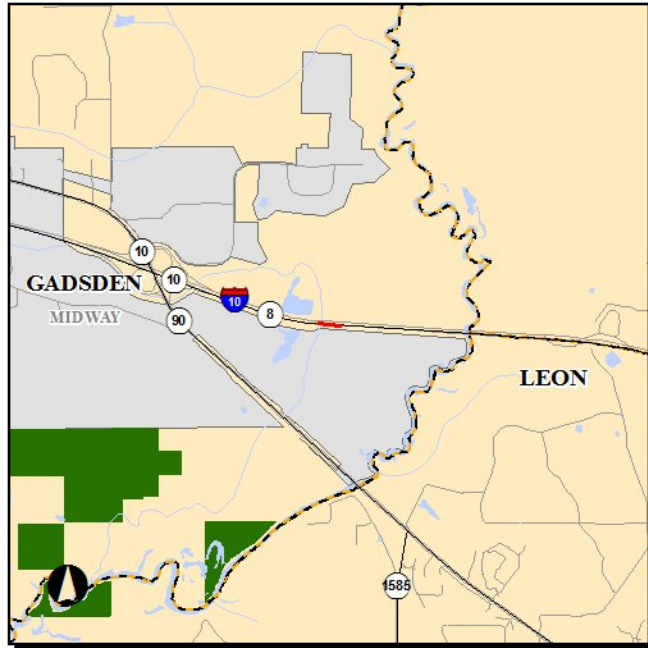
**Length:** 0.093

Phase	Fund Source	2011/12	2012/13	2013/14	2014/15	2015/16	Total
ROW (41)	DIH	10,350	0	0	0	0	<b>10,350</b>
CST (61)	ACBR	0	0	43,796	0	0	<b>43,796</b>
CST (62)	ACBR	0	0	686,826	0	0	<b>686,826</b>
CST (52)	ACBR	0	0	4,243,776	0	0	<b>4,243,776</b>
<b>Total</b>		<b>10,350</b>	<b>0</b>	<b>4,974,398</b>	<b>0</b>	<b>0</b>	<b>4,984,748</b>

**Project Description:** Provides federal and state funding for a bridge replacement over Ocklawaha Creek (located north of Liberty County line).

**4284611**

**SR 8 (I 10)**



**Work Summary:** BRIDGE - PAINTING  
**From:** OCHLOCKONEE RELIEF BR  
**To:** BRIDGE NOS. 500055,500056  
**Project Location:** Gadsden County  
**Length:** .124 miles

Phase	Fund Source	2011/12	2012/13	2013/14	2014/15	2015/16	Total
CST (61)	DIH	0	4,067	0	0	0	4,067
CST (52)	BRRP	0	229,405	0	0	0	229,405
CST (62)	BRRP	0	45,881	0	0	0	45,881
<b>Total</b>		<b>0</b>	<b>279,353</b>	<b>0</b>	<b>0</b>	<b>0</b>	<b>279,353</b>

**Project Description:** Involves the painting of the Ochlockonee relief bridges on Interstate 10.

**4261101**

**SR 20 (US 27)**



**Work Summary:**

**From:** BURNT MILL CREEK

**To:** BRIDGE NOS. 540023 & 28

**Project Location:** Jefferson County

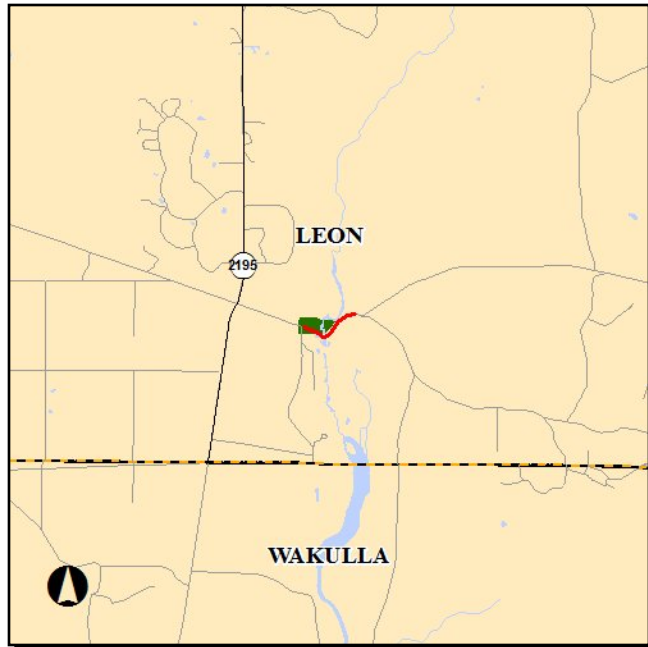
**Length:** 0.073

Phase	Fund Source	2011/12	2012/13	2013/14	2014/15	2015/16	Total
CST (61)	DIH	12,821	0	0	0	0	12,821
CST (52)	BRRP	72,310	0	0	0	0	72,310
<b>Total</b>		<b>85,131</b>	<b>0</b>	<b>0</b>	<b>0</b>	<b>0</b>	<b>85,131</b>

**Project Description:** Provides state funding to repair/rehabilitate Burnt Mill Creek bridges on US 27.

**4134911**

**NATURAL BRIDGE ROAD**



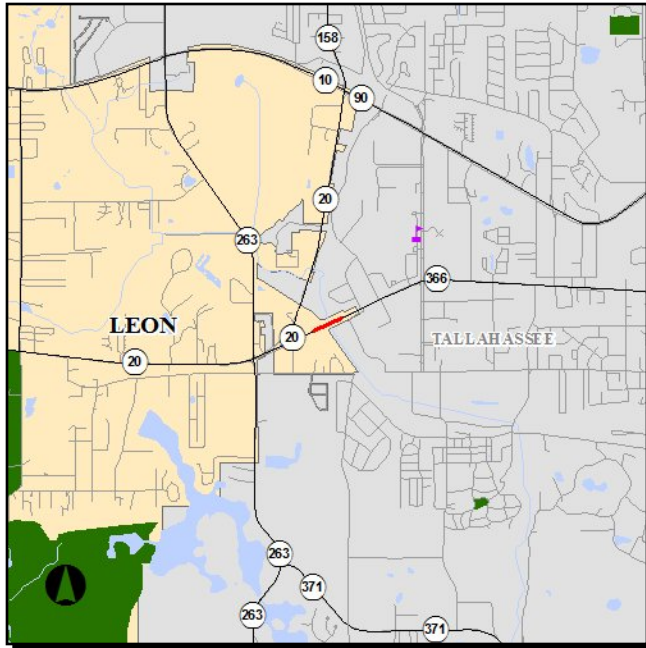
**Work Summary:** BRIDGE REPLACEMENT **From:** OVER BRANCH OF ST MARKS R  
**To:** BRIDGE NO.554001  
**Project Location:** Leon County **Length:** 0.022

Phase	Fund Source	2011/12	2012/13	2013/14	2014/15	2015/16	Total
ROW (4B)	BRTZ	5,175	0	0	0	0	5,175
ROW (41)	BRTZ	31,050	0	0	0	0	31,050
ROW (43)	BRTZ	42,840	0	0	0	0	42,840
CST (52)	BRTZ	0	0	2,644,800	0	0	2,644,800
CST (61)	BRTZ	0	0	30,018	0	0	30,018
CST (62)	BRTZ	0	0	454,702	0	0	454,702
<b>Total</b>		<b>79,065</b>	<b>0</b>	<b>3,129,520</b>	<b>0</b>	<b>0</b>	<b>3,208,585</b>

**Project Description:** Provides funding to replace existing bridge over the St. Marks River.

**4201562**

**SR 366 PENSACOLA ST**



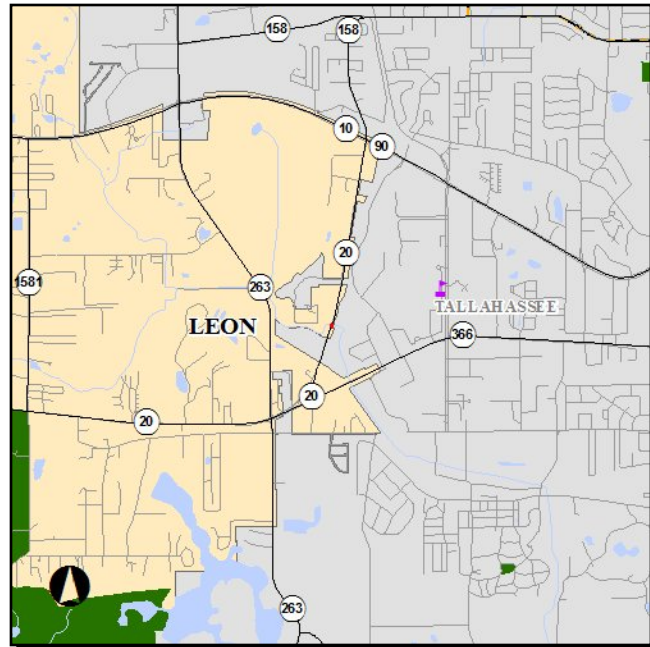
**Work Summary:** BRIDGE - PAINTING  
**From:** CSX R/R BRIDGE  
**To:** BRIDGE NO. 550001  
**Project Location:** Leon County  
**Length:** .054 miles

Phase	Fund Source	2011/12	2012/13	2013/14	2014/15	2015/16	Total
CST (61)	DIH	2,014	0	0	0	0	<b>2,014</b>
CST (52)	BRRP	113,630	0	0	0	0	<b>113,630</b>
CST (62)	BRRP	22,726	0	0	0	0	<b>22,726</b>
<b>Total</b>		<b>138,370</b>	<b>0</b>	<b>0</b>	<b>0</b>	<b>0</b>	<b>138,370</b>

**Project Description:** Provides funding for painting the Pensacola Street Bridge over the CSX Railroad.

**4245091**

**SR 20**



**Work Summary:** BRIDGE REPLACEMENT **From:** OVER GUM CREEK  
**To:** BRIDGE NO. 550028  
**Project Location:** Leon County **Length:** 0.019

Phase	Fund Source	2011/12	2012/13	2013/14	2014/15	2015/16	Total
ROW (41)	DIH	37,493	0	0	0	0	<b>37,493</b>
ROW (43)	ACEP	2,006,375	0	0	0	0	<b>2,006,375</b>
ROW (4B)	ACEP	160,148	0	0	0	0	<b>160,148</b>
CST (61)	ACBR	0	0	34,118	0	0	<b>34,118</b>
CST (62)	ACBR	0	0	558,805	0	0	<b>558,805</b>
CST (52)	ACBR	0	0	3,306,000	0	0	<b>3,306,000</b>
<b>Total</b>		<b>2,204,016</b>	<b>0</b>	<b>3,898,923</b>	<b>0</b>	<b>0</b>	<b>6,102,939</b>

**Project Description:** Repair and rehabilitate bridge over Gum Creek.

**4134781**

**CR 375**



**Work Summary:** BRIDGE REPLACEMENT **From:** OVER SYFRETT CREEK BRIDGE

**To:** BRIDGE NO. 590018

**Project Location:** Wakulla County

**Length:** .311

Phase	Fund Source	2011/12	2012/13	2013/14	2014/15	2015/16	Total
CST (61)	ACBR	38,839	0	0	0	0	<b>38,839</b>
CST (62)	ACBR	562,181	0	0	0	0	<b>562,181</b>
ENV (C8)	ACBR	165,000	0	0	0	0	<b>165,000</b>
PE (31)	ACBR	35,000	0	0	0	0	<b>35,000</b>
CST (52)	ACBR	3,763,436	0	0	0	0	<b>3,763,436</b>
<b>Total</b>		<b>4,564,456</b>	<b>0</b>	<b>0</b>	<b>0</b>	<b>0</b>	<b>4,564,456</b>

**Project Description:** Provides federal funds for the replacement of a bridge over Syfrett Creek on CR 375 (Smith Creek Highway).

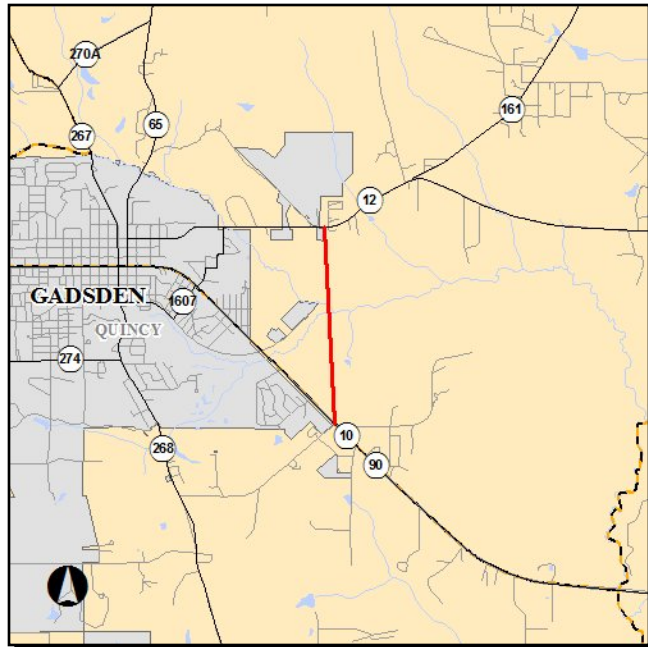
---

**Section D - Major Capacity (State/Federally Funded)**

---

**2189461**

**QUINCY BY-PASS**



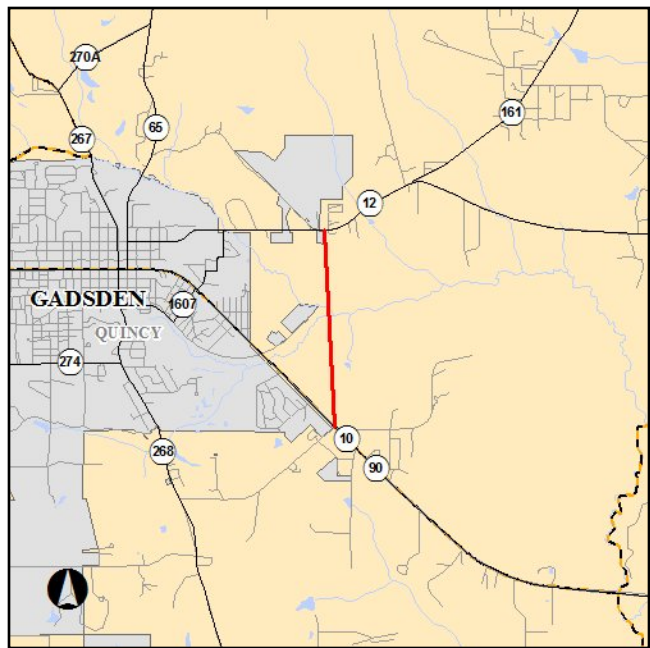
**Work Summary:** RIGHT OF WAY - FUTURE CAPACITY  
**From:** FROM SR 10 (US 90) EAST  
**To:** TO SR 12  
**Project Location:** Gadsden County  
**Length:** 1.648

Phase	Fund Source	2011/12	2012/13	2013/14	2014/15	2015/16	Total
ENV (C8)	DS	0	100,000	0	0	0	<b>100,000</b>
CST (61)	DIH	0	0	139,150	0	0	<b>139,150</b>
CST (52)	DS	0	0	15,207,600	0	0	<b>15,207,600</b>
CST (62)	DS	0	0	2,129,064	0	0	<b>2,129,064</b>
<b>Total</b>		<b>0</b>	<b>100,000</b>	<b>17,475,814</b>	<b>0</b>	<b>0</b>	<b>17,575,814</b>

**Project Description:** Provides right-of-way funding for the construction of the two-lane Quincy By-Pass on eastern side of downtown Quincy.

**2189463**

**QUINCY BY-PASS**



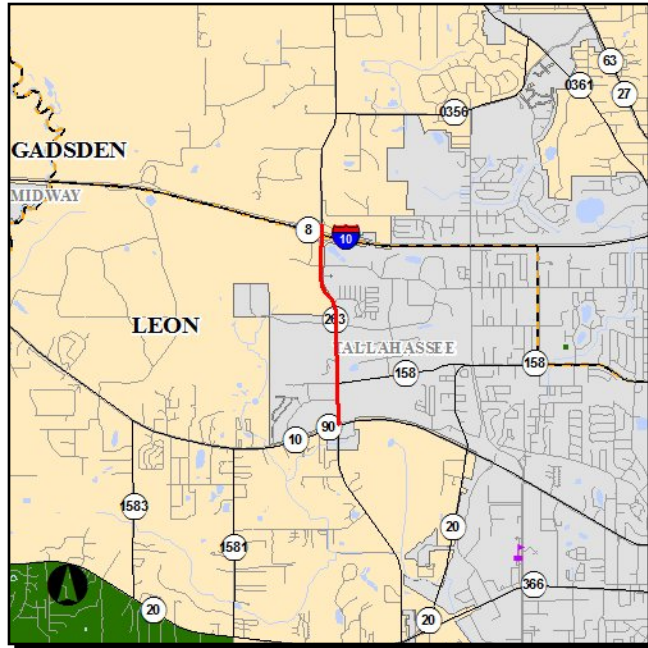
**Work Summary:** ENVIRONMENTAL PERMITS ACQ  
**From:** MITIGATION  
**To:**  
**Project Location:** Gadsden County

Phase	Fund Source	2011/12	2012/13	2013/14	2014/15	2015/16	Total
PDE (22)	DS	0	0	550,000	0	0	<b>550,000</b>
PDE (21)	DIH	0	0	1,000	0	0	<b>1,000</b>
<b>Total</b>		<b>0</b>	<b>0</b>	<b>551,000</b>	<b>0</b>	<b>0</b>	<b>551,000</b>

**Project Description:** Provides funds for environmental permits associated with the construction of the Quincy By-Pass.

**2197221**

**SR 263 CAP CIR NW**



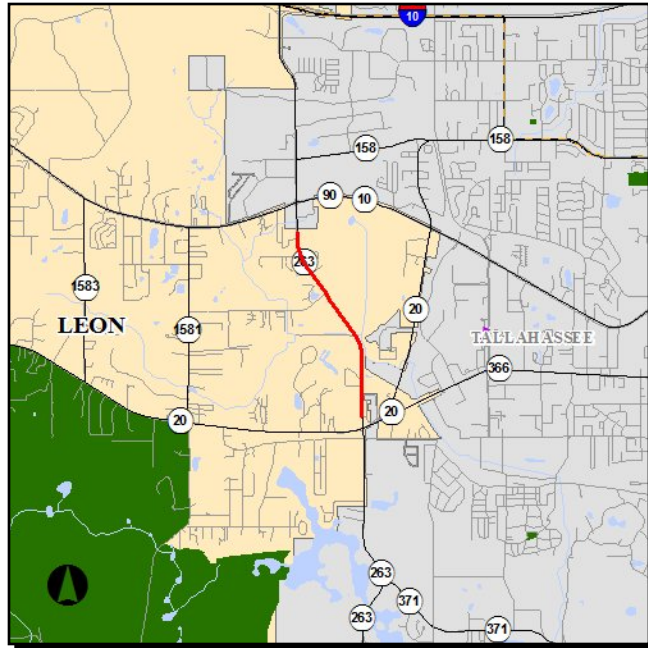
**Work Summary:** ADD LANES & RECONSTRUCT  
**From:** FROM SR 10 (US 90) TENN.  
**To:** TO SR 8 (I-10) WEST RAMP  
**Project Location:** Leon County  
**Length:** 2.534

Phase	Fund Source	2011/12	2012/13	2013/14	2014/15	2015/16	Total
ADM (A8)	SU	3,000,000	4,000,000	3,511,433	4,590	0	10,516,023
ADM (A8)	DS	0	0	488,567	772,637	0	1,261,204
<b>Total</b>		<b>3,000,000</b>	<b>4,000,000</b>	<b>4,000,000</b>	<b>777,227</b>	<b>0</b>	<b>11,777,227</b>

**Project Description:** Construction on this project was completed in 2007 (widened to 6 lanes with bike lanes and sidewalks). The funding shown represents FDOT reimbursement to Blueprint 2000 for the agency's advancement of funds. For further information please contact Phil Maher (BP 2000) at 701-2740.

**4157827**

**SR 263 Capital Circle**



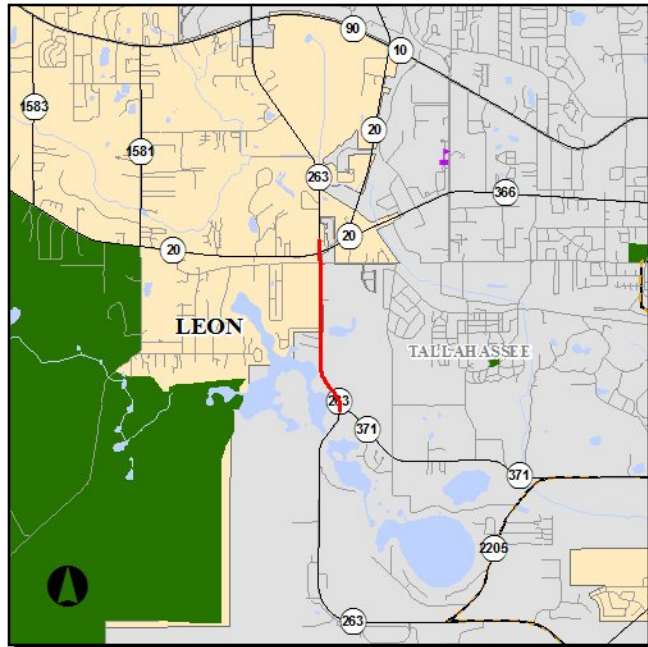
**Work Summary:** RIGHT OF WAY - FUTURE CAPACITY  
**From:** N of SR 20  
**To:** S of US 90 (SR 10)  
**Project Location:** Leon County  
**Length:** 1.455

Phase	Fund Source	2011/12	2012/13	2013/14	2014/15	2015/16	Total
CST (58)	LF	16,145,454	0	0	0	0	16,145,454
<b>Total</b>		<b>16,145,454</b>	<b>0</b>	<b>0</b>	<b>0</b>	<b>0</b>	<b>16,145,454</b>

**Project Description:** Blueprint 2000 project involving the construction of 6 lanes from north of SR 20 to south of US 90 (SR 10). For further information, please contact Latesa Turner or Dave Bright at 701-2740. NOTE: This project was administratively amended in December 2010 to update project limits, funding and project identification number.

**4157828**

**SR 263 CAPITAL CIR.**



**Work Summary:** ADD LANES & RECONSTRUCT

**From:** FROM SR 371 ORANGE AVE

**To:** TO N OF SR 20 B-TOWN HWY

**Project Location:** Leon County

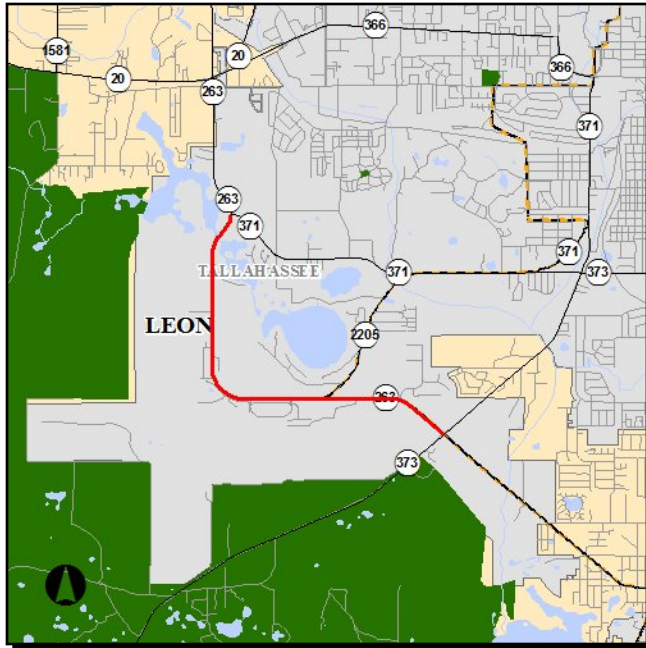
**Length:** 1.237

Phase	Fund Source	2011/12	2012/13	2013/14	2014/15	2015/16	Total
CST (58)	SU	2,708,743	0	0	0	0	2,708,743
CST (58)	ACSU	6,491,257	0	0	0	0	6,491,257
<b>Total</b>		<b>9,200,000</b>	<b>0</b>	<b>0</b>	<b>0</b>	<b>0</b>	<b>9,200,000</b>

**Project Description:** Provides construction funding to construct 6 lanes from Orange Avenue to north of SR 20. Project being developed by Blueprint 2000.

**4157829**

**SR 263 CAPITAL CIR**



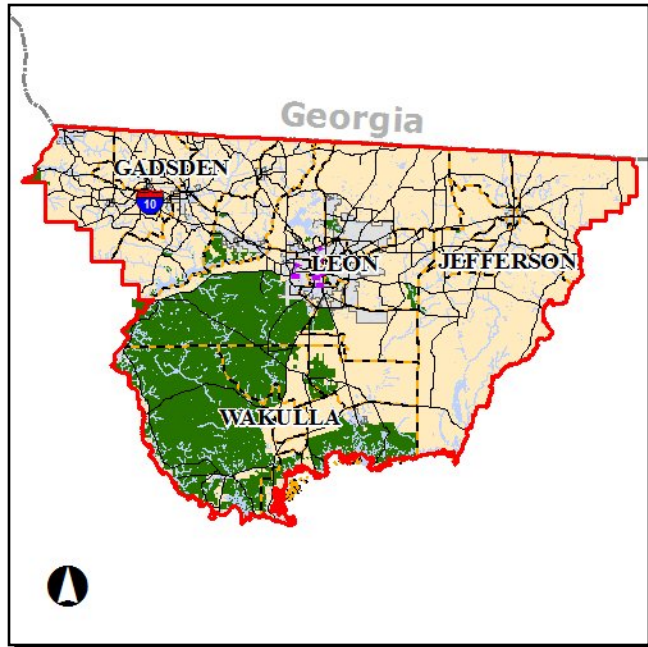
**Work Summary:** PRELIM ENG FOR FUTURE CAPACITY  
**From:** FROM CR2203 SPRINGHILL RD  
**To:** TO SR 373 ORANGE AVENUE  
**Project Location:** Leon County  
**Length:** 3.371

Phase	Fund Source	2011/12	2012/13	2013/14	2014/15	2015/16	Total
PE (38)	SU	2,708,503	0	0	0	0	2,708,503
<b>Total</b>		<b>2,708,503</b>	<b>0</b>	<b>0</b>	<b>0</b>	<b>0</b>	<b>2,708,503</b>

**Project Description:** Provides design funding for the future widening of Capital Circle from Springhill Road to Orange Avenue. Project being developed by Blueprint 2000.

**4217162**

**CAPITAL REGION TPA**



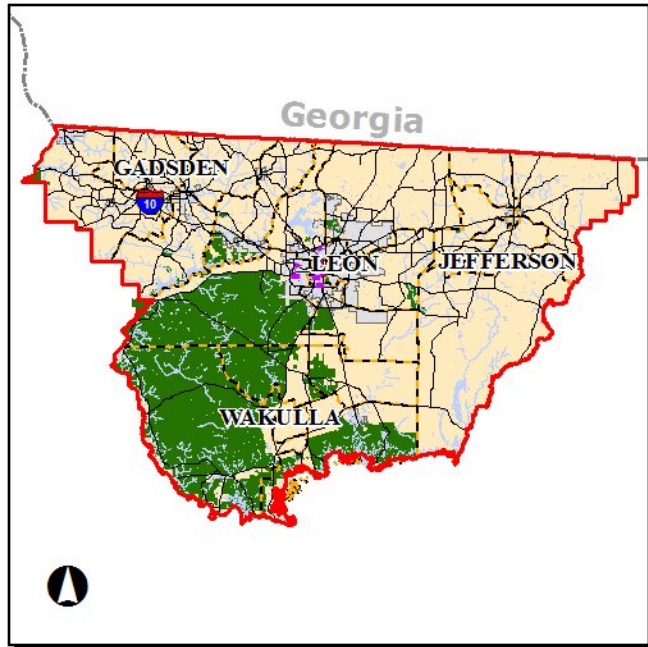
**Work Summary:** MODAL SYSTEMS PLANNING  
**From:** PLANNING SECTION 5303  
**To:** GRANT  
**Project Location:** Leon County

Phase	Fund Source	2011/12	2012/13	2013/14	2014/15	2015/16	Total
PLN (14)	LF	12,182	0	0	0	0	<b>12,182</b>
PLN (14)	DU	97,456	0	0	0	0	<b>97,456</b>
PLN (14)	DPTO	12,182	0	0	0	0	<b>12,182</b>
<b>Total</b>		<b>121,820</b>	<b>0</b>	<b>0</b>	<b>0</b>	<b>0</b>	<b>121,820</b>

**Project Description:**

4225442

CRTPA



**Work Summary:** PLANNING MODELS/DATA UPDATE **From:** LRTP UPDATE

**To:**

**Project Location:** Leon County

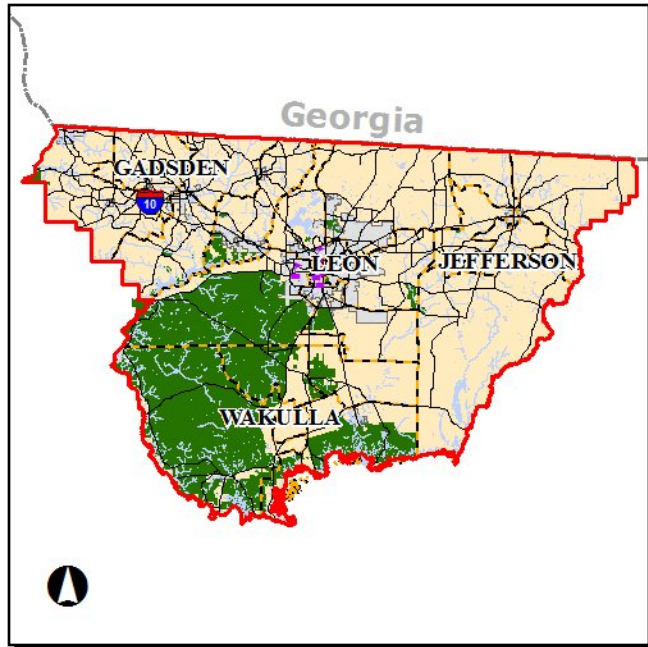
Phase	Fund Source	2011/12	2012/13	2013/14	2014/15	2015/16	Total
PLN (12)	D	0	0	375,000	0	0	375,000
<b>Total</b>		<b>0</b>	<b>0</b>	<b>375,000</b>	<b>0</b>	<b>0</b>	<b>375,000</b>

**Project Description:**

Provides funding for the next update of the CRTPA's Long Range Transportation Plan (LRTP). The LRTP is a federally mandated plan that the CRTPA updates every 5 years to examine the long range transportation needs of the CRTPA area and identify future transportation projects.

4225443

CRTPA



**Work Summary:** PLANNING MODELS/DATA UPDATE **From:** LONG RANGE TRANSPORTATION

**To:** PLAN UPDATE - 2040

**Project Location:** Leon County

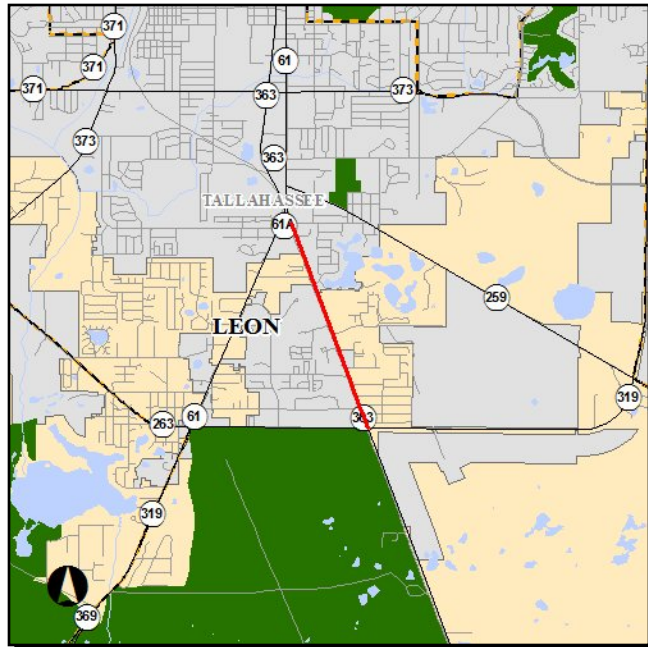
Phase	Fund Source	2011/12	2012/13	2013/14	2014/15	2015/16	Total
PLN (12)	DS	0	500,000	0	0	0	500,000
<b>Total</b>		<b>0</b>	<b>500,000</b>	<b>0</b>	<b>0</b>	<b>0</b>	<b>500,000</b>

**Project Description:**

Provides funding for the next update of the CRTPA's Long Range Transportation Plan (LRTP). The LRTP is a federally mandated plan that the CRTPA updates every 5 years to examine the long range transportation needs of the CRTPA area and identify future transportation projects.

**4240093**

**SR 363 WOODVILLE HWY**



**Work Summary:** PRELIM ENG FOR FUTURE CAPACITY  
**From:** FROM SR 263 (US 319) C.C.  
**To:** TO PAUL RUSSELL ROAD  
**Project Location:** Leon County  
**Length:** 2.140

Phase	Fund Source	2011/12	2012/13	2013/14	2014/15	2015/16	Total
PE (31)	DIH	5,000	0	0	0	0	5,000
PE (32)	ST10	249,957	0	0	0	0	249,957
PE (32)	LF	1,011,098	0	0	0	0	1,011,098
<b>Total</b>		<b>1,266,055</b>	<b>0</b>	<b>0</b>	<b>0</b>	<b>0</b>	<b>1,266,055</b>

**Project Description:** Provides PD&E and design funding for widening this roadway to 4 lanes.

**2204954**

**SR 61 (US 319)**



**Work Summary:** PRELIM ENG FOR FUTURE CAPACITY

**From:** SR 30 (US 98)

**To:** LOST CREEK BRIDGE

**Project Location:** Wakulla County

**Length:** 4.034

Phase	Fund Source	2011/12	2012/13	2013/14	2014/15	2015/16	Total
PE (32)	EB	0	1,622,100	0	0	0	1,622,100
PE (31)	DIH	0	211,919	0	0	0	211,919
<b>Total</b>		<b>0</b>	<b>1,834,019</b>	<b>0</b>	<b>0</b>	<b>0</b>	<b>1,834,019</b>

**Project Description:** Provides funds to complete the design for future capacity of SR 61 (US 319) from US 98 to Lost Creek Bridge.

---

**Section E - Public Transportation (State/Federally Funded)**

---

**2270881**

**GADSDEN CO.**



**Work Summary:** TD COMMISSION - CAPITAL

**From:** TD COMMISSION

**To:** TRIP AND EQUIPMENT GRANT

**Project Location:** Gadsden County

Phase	Fund Source	2011/12	2012/13	2013/14	2014/15	2015/16	Total
OPS (84)	LF	31,083	30,775	31,585	31,558	31,558	<b>156,559</b>
OPS (84)	TDDR	19,468	19,468	19,468	19,468	19,468	<b>97,340</b>
OPS (84)	TDTF	252,498	257,503	260,283	264,555	264,555	<b>1,299,394</b>
<b>Total</b>		<b>303,049</b>	<b>307,746</b>	<b>311,336</b>	<b>315,581</b>	<b>315,581</b>	<b>1,553,293</b>

**Project Description:** Provides state transportation disadvantaged funding to Gadsden County.

**2270882**

**GADSDEN CO.**



**Work Summary:** TD COMMISSION - CAPITAL  
**From:** LCB ASSISTANCE  
**To:** COMMISSION TD

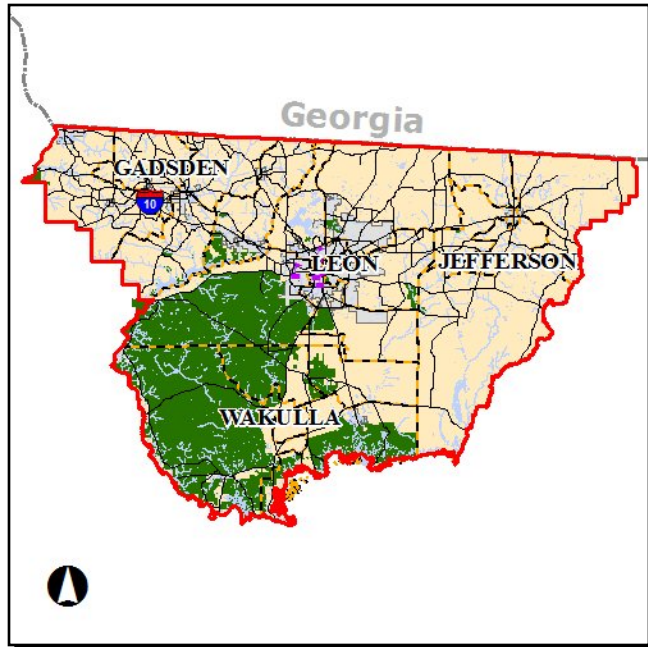
**Project Location:** Gadsden County

Phase	Fund Source	2011/12	2012/13	2013/14	2014/15	2015/16	Total
PLN (14)	TDTF	19,348	19,348	19,348	18,039	18,039	<b>94,122</b>
<b>Total</b>		<b>19,348</b>	<b>19,348</b>	<b>19,348</b>	<b>18,039</b>	<b>18,039</b>	<b>94,122</b>

**Project Description:** Provides state transportation disadvantaged funding to Gadsden County.

**4203101**

**BIG BEND TRANSIT**



**Work Summary:** COMMUTER TRANS. ASSISTANCE      **From:** COMMUTER ASSISTANCE

**Project Location:** Gadsden County

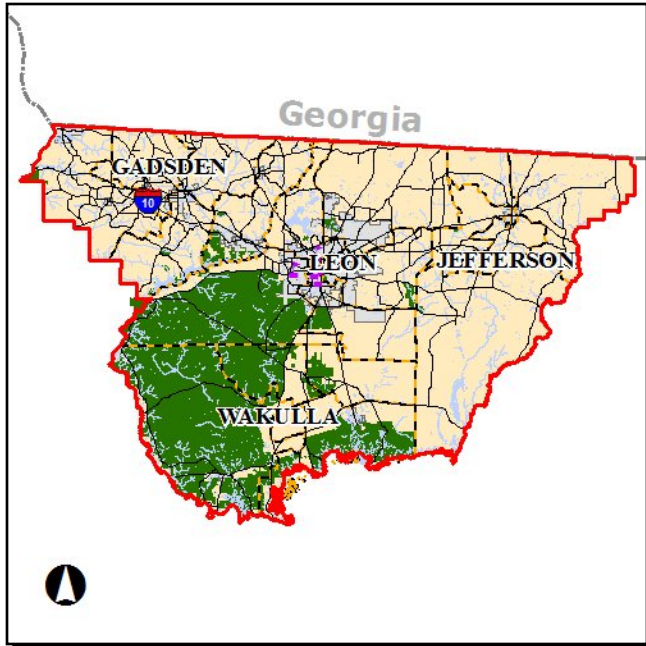
**To:**

Phase	Fund Source	2011/12	2012/13	2013/14	2014/15	2015/16	Total
OPS (84)	LF	0	18,000	20,000	0	0	<b>38,000</b>
OPS (84)	DDR	0	18,000	20,000	0	0	<b>38,000</b>
<b>Total</b>		<b>0</b>	<b>36,000</b>	<b>40,000</b>	<b>0</b>	<b>0</b>	<b>76,000</b>

**Project Description:** Provides state funding to Big Bend Transit to assist with commuter transportation.

**4203131**

**BIG BEND TRANSIT**



**Work Summary:** COMMUTER TRANS. ASSISTANCE      **From:** COMMUTER ASSISTANCE

**To:**

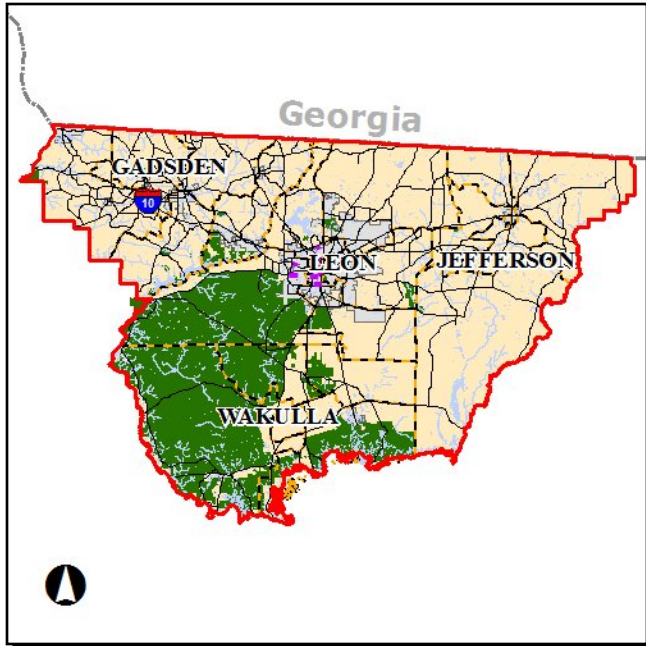
**Project Location:** Gadsden County

Phase	Fund Source	2011/12	2012/13	2013/14	2014/15	2015/16	Total
OPS (84)	LF	0	0	25,000	0	0	25,000
OPS (84)	DDR	0	0	25,000	0	0	25,000
<b>Total</b>		<b>0</b>	<b>0</b>	<b>50,000</b>	<b>0</b>	<b>0</b>	<b>50,000</b>

**Project Description:** Provides state funding to Big Bend Transit to assist with commuter transportation.

**4222621**

**BIG BEND TRANSIT**



**Work Summary:** COMMUTER TRANS. ASSISTANCE      **From:** COMMUTER ROUTE

**To:**

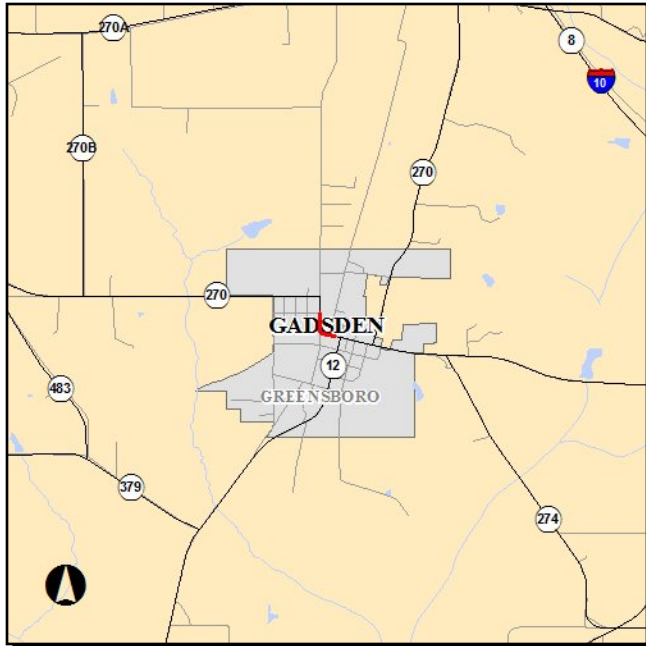
**Project Location:** Gadsden County

Phase	Fund Source	2011/12	2012/13	2013/14	2014/15	2015/16	Total
OPS (84)	LF	30,000	0	0	33,000	0	<b>63,000</b>
OPS (84)	DDR	30,000	0	0	33,000	0	<b>63,000</b>
<b>Total</b>		<b>60,000</b>	<b>0</b>	<b>0</b>	<b>66,000</b>	<b>0</b>	<b>126,000</b>

**Project Description:** Provides state funding to Big Bend Transit to assist with commuter transportation.

**4238481**

**APALACH N. R/R DEPOT**



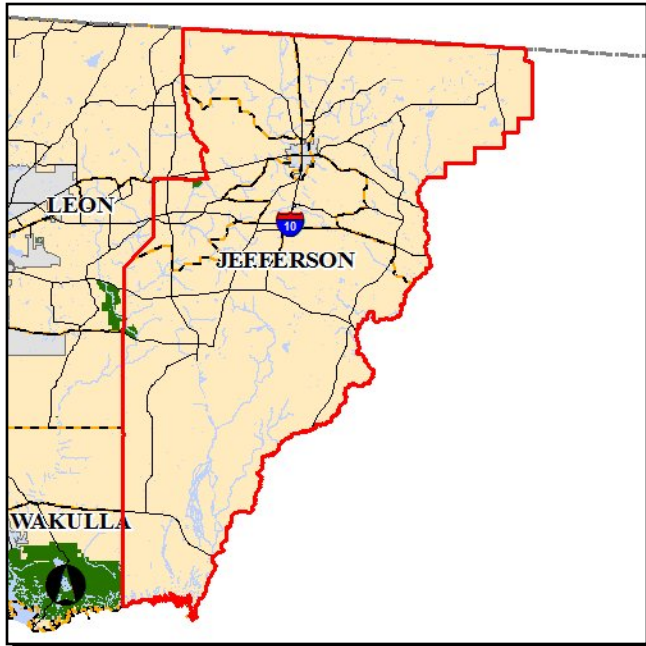
**Work Summary:** BUILDING                      **From:** RESTORATION  
**To:** IN GREENSBORO  
**Project Location:** Gadsden County                      **Length:** 0.181

Phase	Fund Source	2011/12	2012/13	2013/14	2014/15	2015/16	Total
CST (58)	SE	518,500	0	0	0	0	518,500
<b>Total</b>		<b>518,500</b>	<b>0</b>	<b>0</b>	<b>0</b>	<b>0</b>	<b>518,500</b>

**Project Description:** Provides federal funds (and state match) for the rehabilitation of the Greensboro Railroad Depot.

**2271021**

**JEFFERSON CO.**



**Work Summary:** TD COMMISSION - CAPITAL

**From:** TD COMMISSION

**To:** TRIP AND EQUIPMENT GRANT

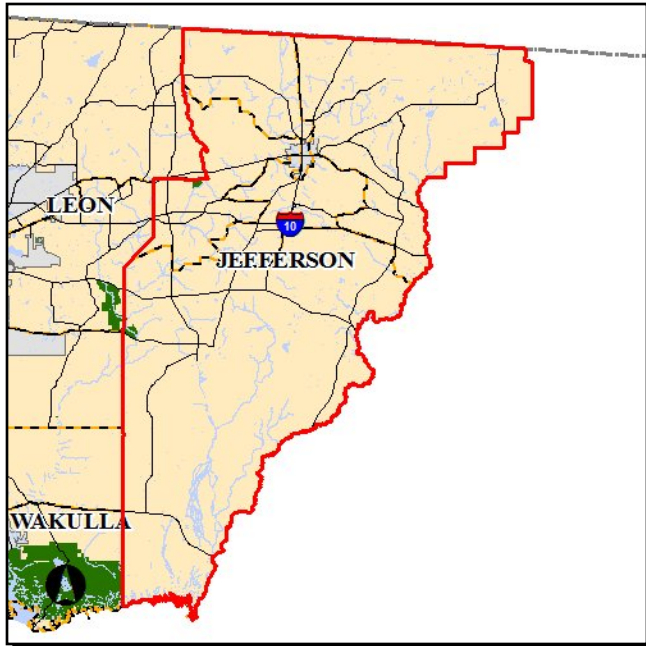
**Project Location:** Jefferson County

Phase	Fund Source	2011/12	2012/13	2013/14	2014/15	2015/16	Total
OPS (84)	LF	15,794	16,269	16,906	16,884	16,884	<b>82,737</b>
OPS (84)	TDDR	4,494	4,494	4,494	4,494	4,494	<b>22,470</b>
OPS (84)	TDTF	137,991	141,923	137,653	147,463	147,463	<b>712,493</b>
<b>Total</b>		<b>158,279</b>	<b>162,686</b>	<b>159,053</b>	<b>168,841</b>	<b>168,841</b>	<b>817,700</b>

**Project Description:** Provides state transportation disadvantaged funding to Jefferson County.

**2271022**

**JEFFERSON CO.**



**Work Summary:** TD COMMISSION - CAPITAL      **From:** LCB ASSISTANCE

**To:** COMMISSION TD

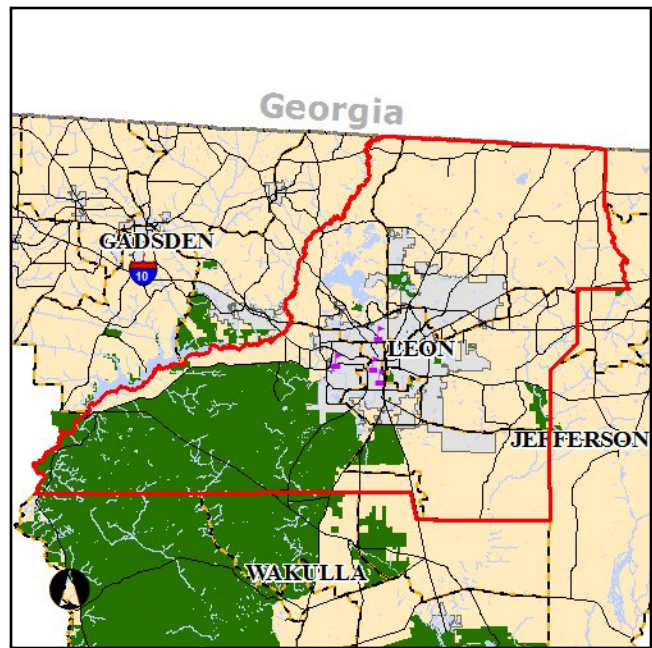
**Project Location:** Jefferson County

Phase	Fund Source	2011/12	2012/13	2013/14	2014/15	2015/16	Total
PLN (14)	TDTF	18,585	18,585	18,585	17,330	17,330	<b>90,415</b>
<b>Total</b>		<b>18,585</b>	<b>18,585</b>	<b>18,585</b>	<b>17,330</b>	<b>17,330</b>	<b>90,415</b>

**Project Description:** Provides state transportation disadvantaged funding to Jefferson County.

**2271061**

**LEON CO.**



**Work Summary:** TD COMMISSION - CAPITAL

**From:** TD COMMISSION

**To:** TRIP AND EQUIPMENT GRANT

**Project Location:** Leon County

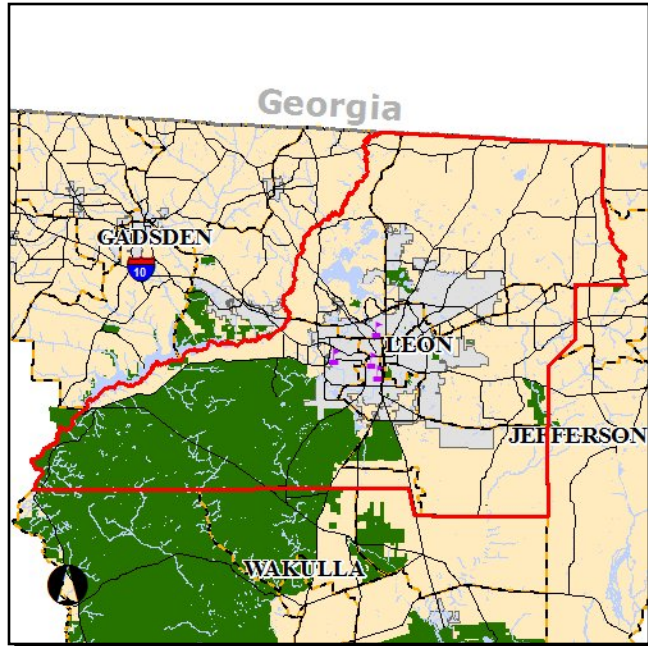
Phase	Fund Source	2011/12	2012/13	2013/14	2014/15	2015/16	Total
OPS (84)	TDDR	40,116	40,116	40,116	40,116	40,116	<b>200,580</b>
OPS (84)	TDTF	417,985	429,381	401,170	445,438	445,438	<b>2,139,412</b>
OPS (84)	LF	0	52,166	54,013	53,951	53,951	<b>214,081</b>
<b>Total</b>		<b>458,101</b>	<b>521,663</b>	<b>495,299</b>	<b>539,505</b>	<b>539,505</b>	<b>2,554,073</b>

**Project Description:**

Provides funding to StarMetro from the Florida Transportation Disadvantaged Commission to pay the contracted carriers for trips and equipment.

**2271062**

**LEON CO.**



**Work Summary:** TD COMMISSION - CAPITAL      **From:** LCB ASSISTANCE

**To:** COMMISSION TD

**Project Location:** Leon County

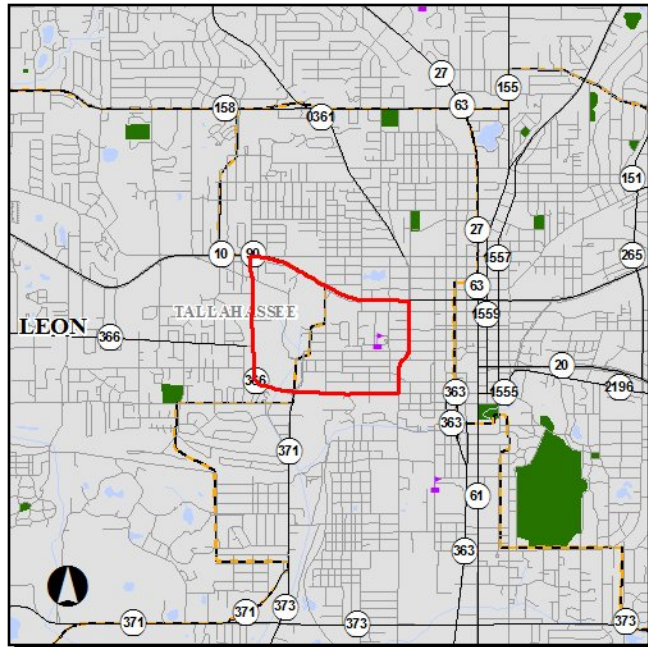
Phase	Fund Source	2011/12	2012/13	2013/14	2014/15	2015/16	Total
PLN (14)	TDTF	24,399	24,399	24,399	22,578	22,578	118,353
<b>Total</b>		<b>24,399</b>	<b>24,399</b>	<b>24,399</b>	<b>22,578</b>	<b>22,578</b>	<b>118,353</b>

**Project Description:** Provides funding from the Florida Transportation Disadvantaged Commission.



**4156071**

**FL STATE UNIVERSITY**



**Work Summary:** COMMUTER TRANS. ASSISTANCE

**From:** REGIONAL COMMUTER

**To:** ASSISTANCE

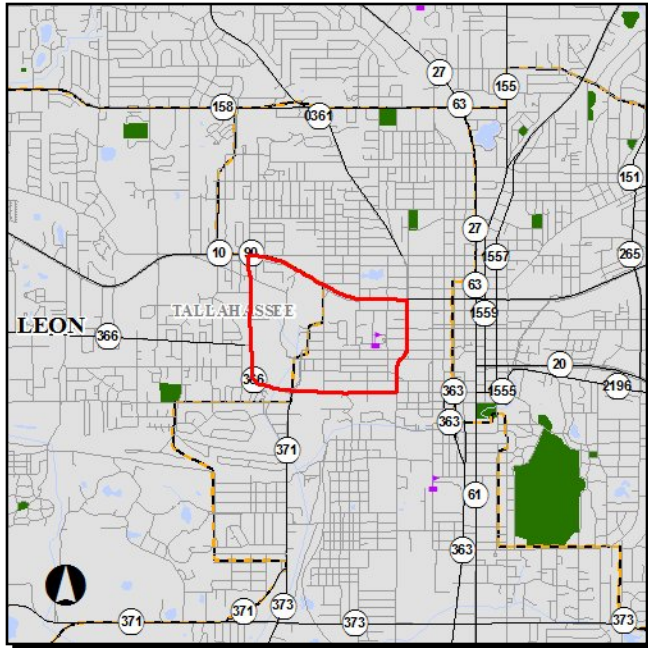
**Project Location:** Leon County

Phase	Fund Source	2011/12	2012/13	2013/14	2014/15	2015/16	Total
OPS (84)	DPTO	100,000	0	0	0	0	<b>100,000</b>
OPS (84)	DDR	98,418	273,500	256,000	0	0	<b>627,918</b>
<b>Total</b>		<b>198,418</b>	<b>273,500</b>	<b>256,000</b>	<b>0</b>	<b>0</b>	<b>727,918</b>

**Project Description:** Provides funds to assist with commuter transportation programs coordinated by Commuter Services of North Florida.

**4156072**

**FL STATE UNIVERSITY**



**Work Summary:** COMMUTER TRANS. ASSISTANCE

**From:** REGIONAL COMMUTER

**To:** ASSISTANCE

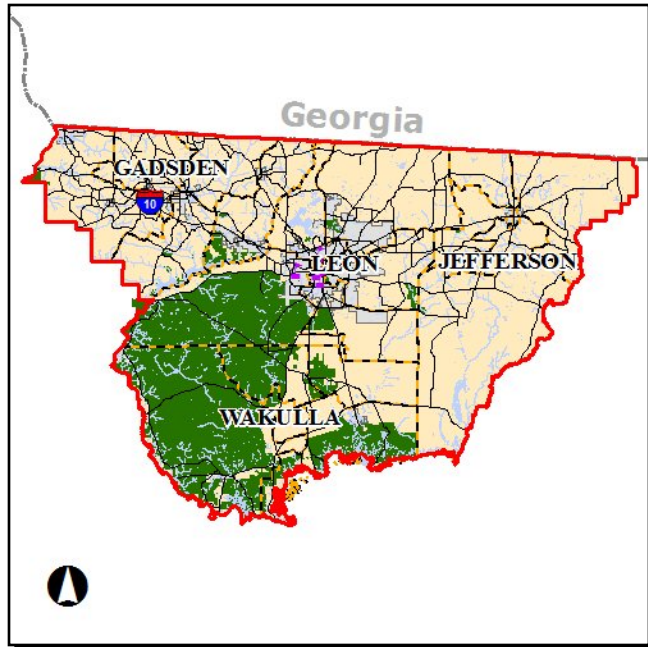
**Project Location:** Leon County

Phase	Fund Source	2011/12	2012/13	2013/14	2014/15	2015/16	Total
OPS (84)	DDR	0	0	0	286,000	286,000	<b>572,000</b>
<b>Total</b>		<b>0</b>	<b>0</b>	<b>0</b>	<b>286,000</b>	<b>286,000</b>	<b>572,000</b>

**Project Description:**

**4203111**

**BIG BEND TRANSIT**



**Work Summary:** COMMUTER TRANS. ASSISTANCE      **From:** COMMUTER ASSISTANCE

**Project Location:** Leon County

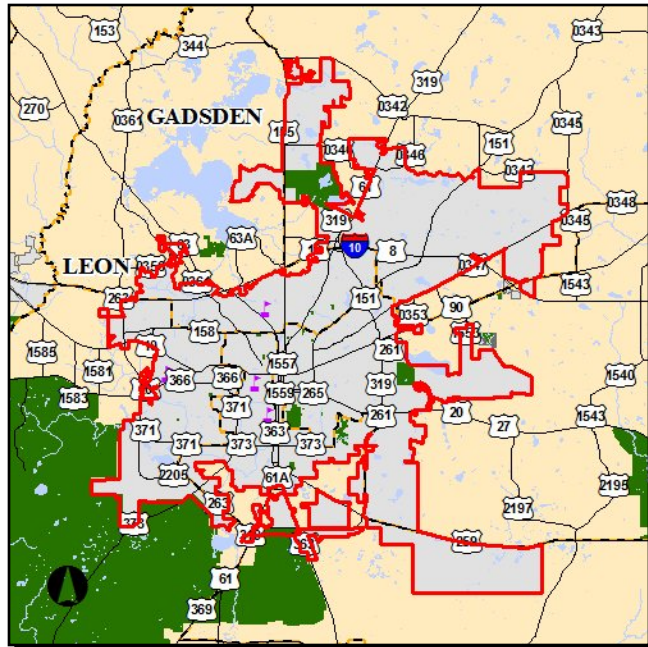
**To:**

Phase	Fund Source	2011/12	2012/13	2013/14	2014/15	2015/16	Total
OPS (84)	LF	0	15,000	25,000	0	0	<b>40,000</b>
OPS (84)	DDR	0	15,000	25,000	0	0	<b>40,000</b>
<b>Total</b>		<b>0</b>	<b>30,000</b>	<b>50,000</b>	<b>0</b>	<b>0</b>	<b>80,000</b>

**Project Description:** Provides state funds for commuter transportation assistance to Big Bend Transit.

**4211577**

**CITY OF TALLAHASSEE**



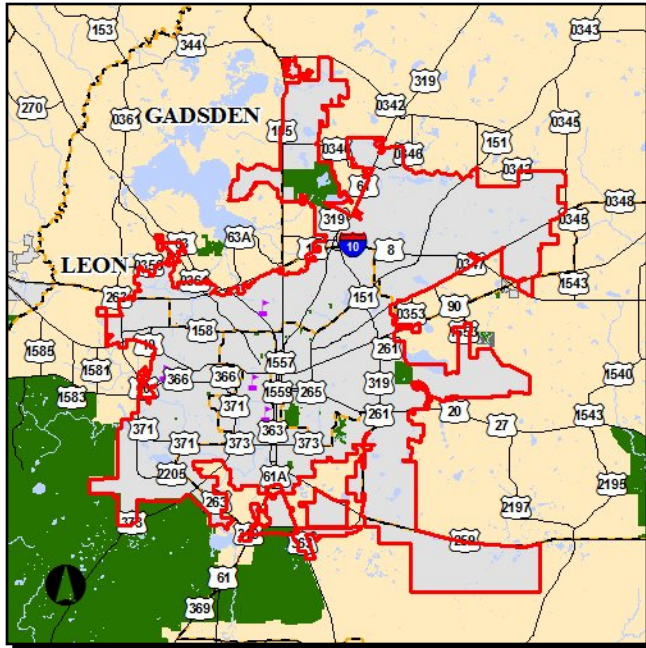
**Work Summary:** CAPITAL FOR FIXED ROUTE  
**From:** JOB ACCESS COMMUTE  
**To:** SECTION 5316 CAPITAL  
**Project Location:** Leon County

Phase	Fund Source	2011/12	2012/13	2013/14	2014/15	2015/16	Total
CAP (94)	FTA	100,000	103,000	106,090	109,273	112,551	<b>530,914</b>
CAP (94)	LF	25,000	25,750	26,523	27,318	28,138	<b>132,729</b>
<b>Total</b>		<b>125,000</b>	<b>128,750</b>	<b>132,613</b>	<b>136,591</b>	<b>140,689</b>	<b>663,643</b>

**Project Description:**

**4211578**

**CITY OF TALLAHASSEE**



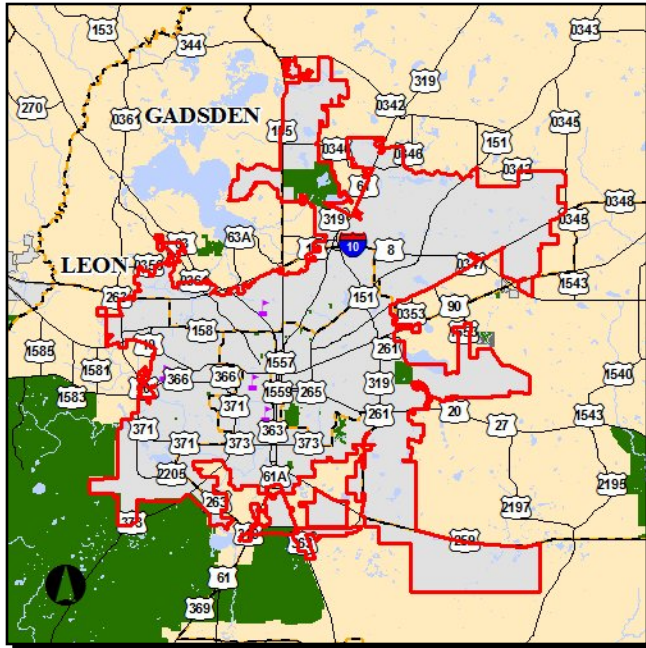
**Work Summary:** OPERATING FOR FIXED ROUTE  
**From:** JOB ACCESS COMMUTE ROUTE  
**To:** SECTION 5316 OPERATING  
**Project Location:** Leon County

Phase	Fund Source	2011/12	2012/13	2013/14	2014/15	2015/16	Total
OPS (84)	LF	69,910	72,007	74,168	76,393	78,684	<b>371,162</b>
OPS (84)	FTA	69,910	72,007	74,168	76,393	78,684	<b>371,162</b>
<b>Total</b>		<b>139,820</b>	<b>144,014</b>	<b>148,336</b>	<b>152,786</b>	<b>157,368</b>	<b>742,324</b>

**Project Description:**

**4211605**

**CITY OF TALLAHASSEE**



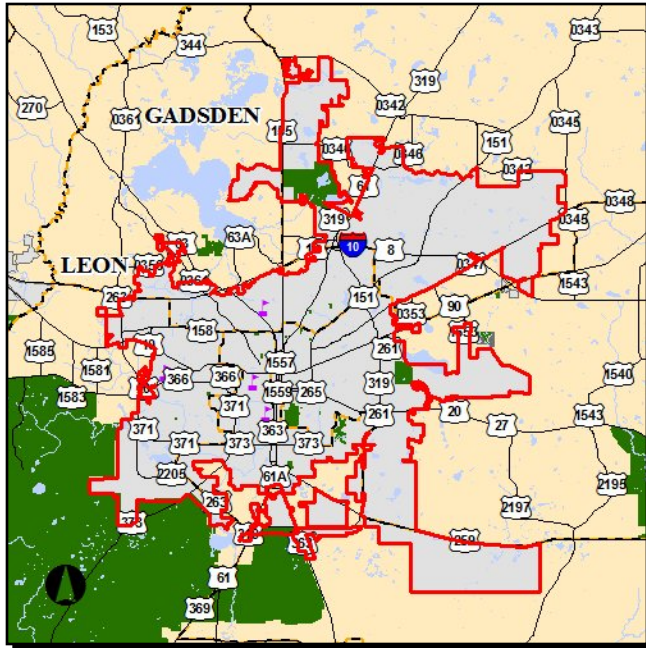
**Work Summary:** OPERATING FOR FIXED ROUTE  
**From:** NEW FREEDOM ROUTE  
**To:** SECTION 5317 OPERATING  
**Project Location:** Leon County

Phase	Fund Source	2011/12	2012/13	2013/14	2014/15	2015/16	Total
OPS (84)	LF	22,257	22,925	23,612	24,321	25,050	118,165
OPS (84)	FTA	22,257	22,925	23,612	24,321	25,050	118,165
<b>Total</b>		<b>44,514</b>	<b>45,850</b>	<b>47,224</b>	<b>48,642</b>	<b>50,100</b>	<b>236,330</b>

**Project Description:**

**4211606**

**CITY OF TALLAHASSEE**



**Work Summary:** CAPITAL FOR FIXED ROUTE  
**From:** NEW FREEDOM  
**To:** SECTION 5317 CAPITAL  
**Project Location:** Leon County

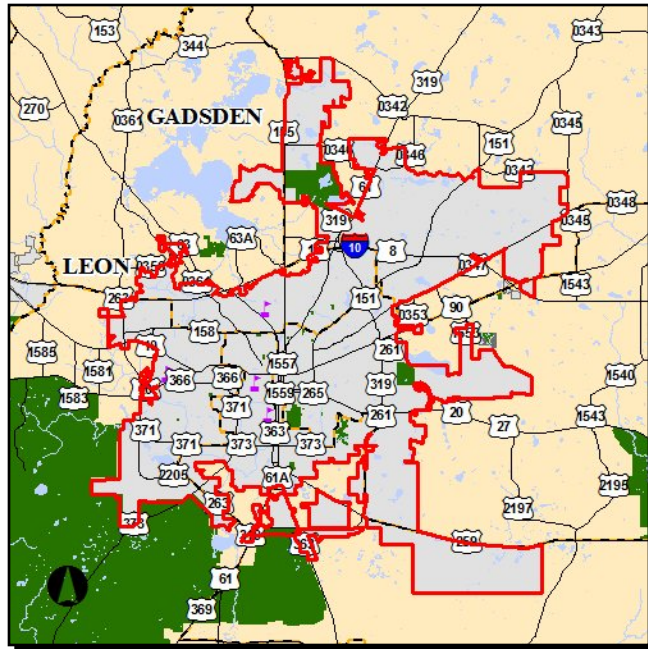
Phase	Fund Source	2011/12	2012/13	2013/14	2014/15	2015/16	Total
CAP (94)	FTA	30,000	30,900	31,827	32,782	33,765	<b>159,274</b>
CAP (94)	LF	7,500	7,725	7,957	8,195	8,441	<b>39,818</b>
<b>Total</b>		<b>37,500</b>	<b>38,625</b>	<b>39,784</b>	<b>40,977</b>	<b>42,206</b>	<b>199,092</b>

**Project Description:**



**4222501**

**CITY OF TALLAHASSEE**



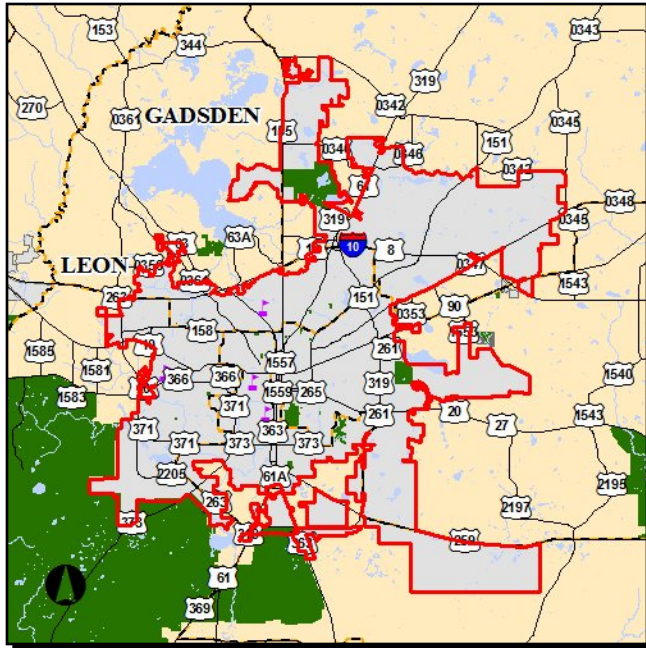
**Work Summary:** OPERATING FOR FIXED ROUTE  
**From:** TRANSIT  
**To:** OPERATING ASSISTANCE  
**Project Location:** Leon County

Phase	Fund Source	2011/12	2012/13	2013/14	2014/15	2015/16	Total
OPS (84)	LF	1,012,966	1,075,004	1,077,442	1,087,195	1,111,579	<b>5,364,186</b>
OPS (84)	DDR	1,012,966	1,075,004	1,077,442	1,087,195	1,111,579	<b>5,364,186</b>
<b>Total</b>		<b>2,025,932</b>	<b>2,150,008</b>	<b>2,154,884</b>	<b>2,174,390</b>	<b>2,223,158</b>	<b>10,728,372</b>

**Project Description:** Provides state operating funding to StarMetro.

**4222511**

**CITY OF TALLAHASSEE**



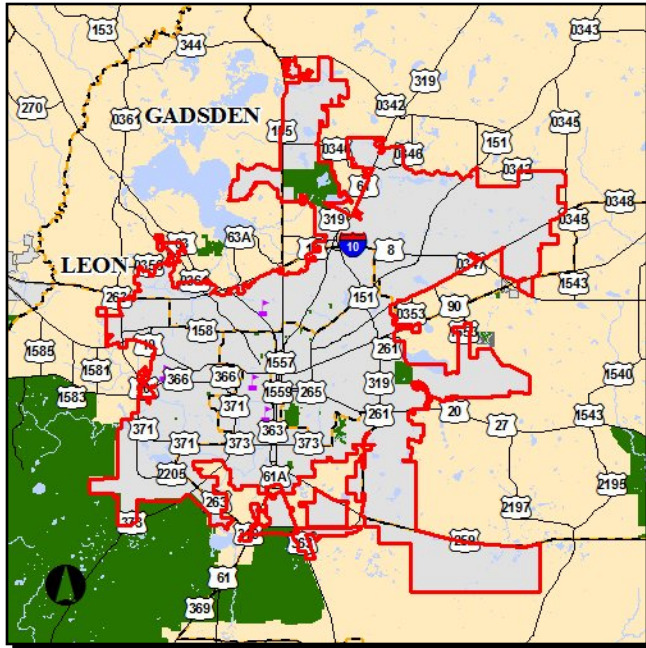
**Work Summary:** CAPITAL FOR FIXED ROUTE  
**From:** STARMETRO  
**To:** CAPITAL SECTION 5307  
**Project Location:** Leon County

Phase	Fund Source	2011/12	2012/13	2013/14	2014/15	2015/16	Total
CAP (94)	FTA	2,527,991	0	0	0	0	<b>2,527,991</b>
CAP (94)	LF	631,998	0	0	0	0	<b>631,998</b>
<b>Total</b>		<b>3,159,989</b>	<b>0</b>	<b>0</b>	<b>0</b>	<b>0</b>	<b>3,159,989</b>

**Project Description:** Provides federal capital funding to StarMetro.

**4222512**

**CITY OF TALLAHASSEE**



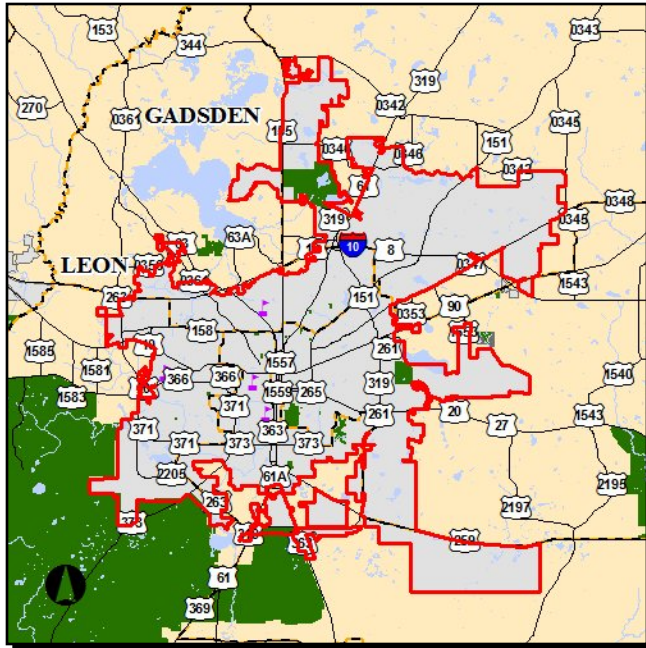
**Work Summary:** CAPITAL FOR FIXED ROUTE  
**From:** STARMETRO  
**To:** CAPITAL SECTION 5307  
**Project Location:** Leon County

Phase	Fund Source	2011/12	2012/13	2013/14	2014/15	2015/16	Total
CAP (94)	FTA	0	0	2,582,635	0	0	2,582,635
CAP (94)	LF	0	0	645,659	0	0	645,659
<b>Total</b>		<b>0</b>	<b>0</b>	<b>3,228,294</b>	<b>0</b>	<b>0</b>	<b>3,228,294</b>

**Project Description:** Provides federal capital funding to StarMetro.

**4222513**

**CITY OF TALLAHASSEE**



**Work Summary:** CAPITAL FOR FIXED ROUTE  
**From:** STARMETRO  
**To:** CAPITAL SECTION 5307  
**Project Location:** Leon County

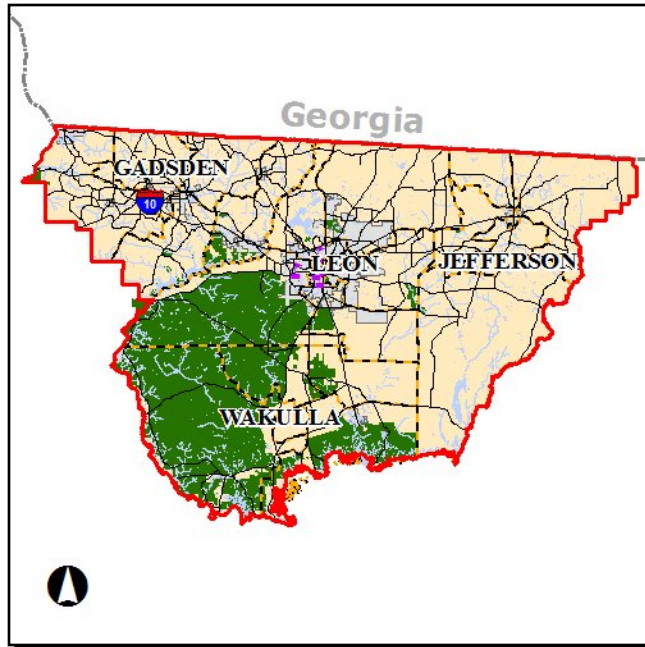
Phase	Fund Source	2011/12	2012/13	2013/14	2014/15	2015/16	Total
CAP (94)	FTA	0	0	0	2,612,635	0	<b>2,612,635</b>
CAP (94)	LF	0	0	0	653,159	0	<b>653,159</b>
<b>Total</b>		<b>0</b>	<b>0</b>	<b>0</b>	<b>3,265,794</b>	<b>0</b>	<b>3,265,794</b>

**Project Description:**



**4222611**

**BIG BEND TRANSIT**



**Work Summary:** COMMUTER TRANS. ASSISTANCE      **From:** COMMUTER ROUTES

**Project Location:** Leon County

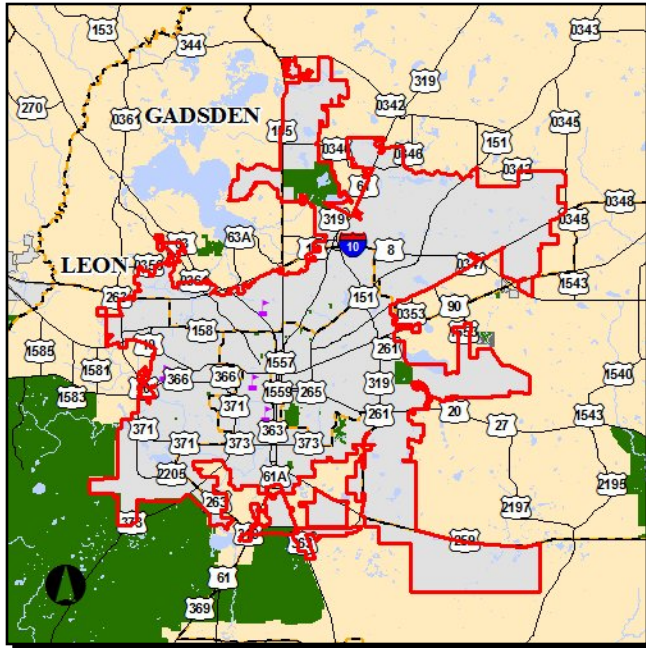
**To:**

Phase	Fund Source	2011/12	2012/13	2013/14	2014/15	2015/16	Total
OPS (84)	LF	23,000	0	23,000	0	0	<b>46,000</b>
OPS (84)	DDR	23,000	0	23,000	0	0	<b>46,000</b>
<b>Total</b>		<b>46,000</b>	<b>0</b>	<b>46,000</b>	<b>0</b>	<b>0</b>	<b>92,000</b>

**Project Description:** Provides state commuter transportation assistance funding to Big Bend Transit.

4234451

CITY OF TALLAHASSEE



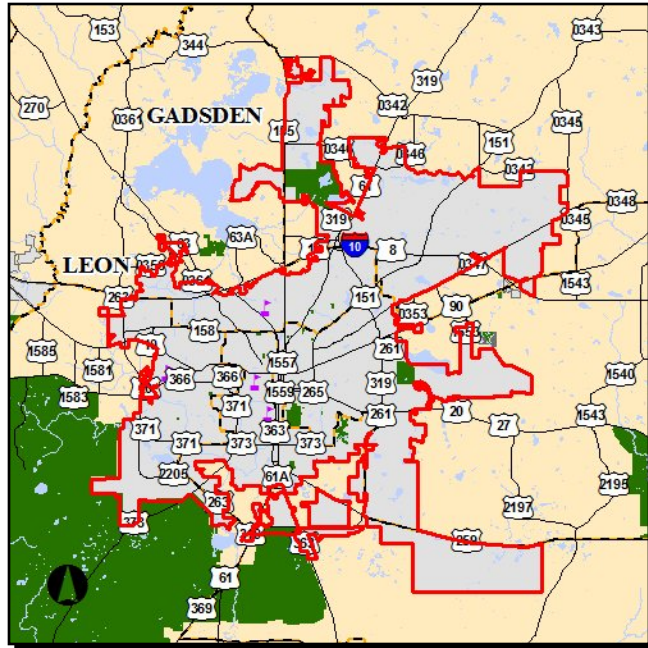
**Work Summary:** CAPITAL FOR FIXED ROUTE  
**From:** STARMETRO  
**To:** SECTION 5307  
**Project Location:** Leon County

Phase	Fund Source	2011/12	2012/13	2013/14	2014/15	2015/16	Total
CAP (94)	FTA	0	2,555,167	0	0	0	2,555,167
CAP (94)	LF	0	638,792	0	0	0	638,792
<b>Total</b>		<b>0</b>	<b>3,193,959</b>	<b>0</b>	<b>0</b>	<b>0</b>	<b>3,193,959</b>

**Project Description:** Provides federal capital funding to StarMetro.

**4234651**

**CITY OF TALLAHASSEE**



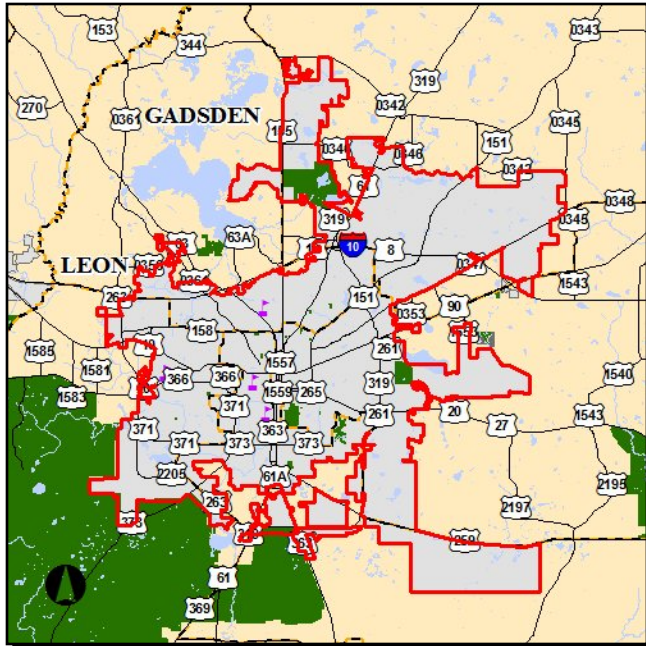
**Work Summary:** CAPITAL FOR FIXED ROUTE  
**From:** STARMETRO  
**To:** SECTION 5309  
**Project Location:** Leon County

Phase	Fund Source	2011/12	2012/13	2013/14	2014/15	2015/16	Total
CAP (94)	FTA	500,000	500,000	500,000	1,000,000	1,000,000	<b>3,500,000</b>
CAP (94)	LF	125,000	125,000	125,000	250,000	250,000	<b>875,000</b>
<b>Total</b>		<b>625,000</b>	<b>625,000</b>	<b>625,000</b>	<b>1,250,000</b>	<b>1,250,000</b>	<b>4,375,000</b>

**Project Description:** Provides federal capital funding to StarMetro.

**4234661**

**CITY OF TALLAHASSEE**



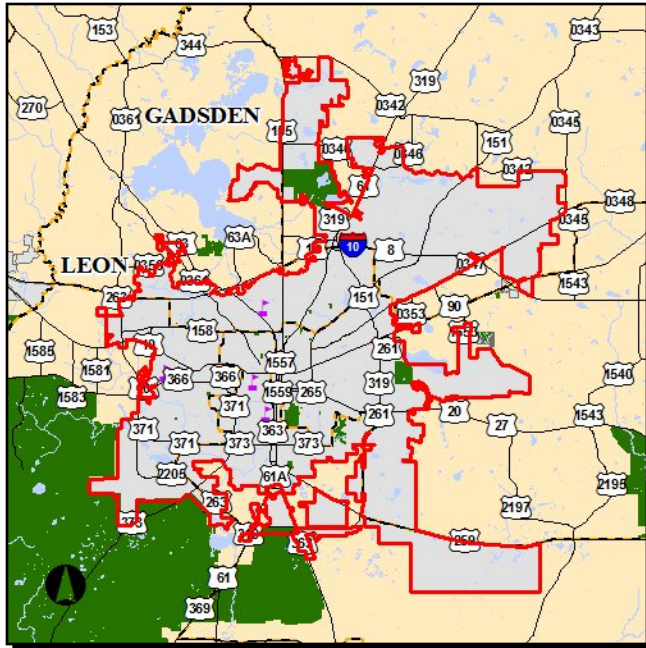
**Work Summary:** CAPITAL FOR FIXED ROUTE  
**From:** STARMETRO  
**To:** SECTION 5309  
**Project Location:** Leon County

Phase	Fund Source	2011/12	2012/13	2013/14	2014/15	2015/16	Total
CAP (94)	FTA	500,000	500,000	500,000	500,000	500,000	<b>2,500,000</b>
CAP (94)	LF	125,000	125,000	125,000	125,000	125,000	<b>625,000</b>
<b>Total</b>		<b>625,000</b>	<b>625,000</b>	<b>625,000</b>	<b>625,000</b>	<b>625,000</b>	<b>3,125,000</b>

**Project Description:** Provides federal capital funding to StarMetro.

**4252691**

**CITY OF TALLAHASSEE**



**Work Summary:** CAPITAL FOR FIXED ROUTE

**From:** STARMETRO

**To:** CAPITOL SECTION 5309

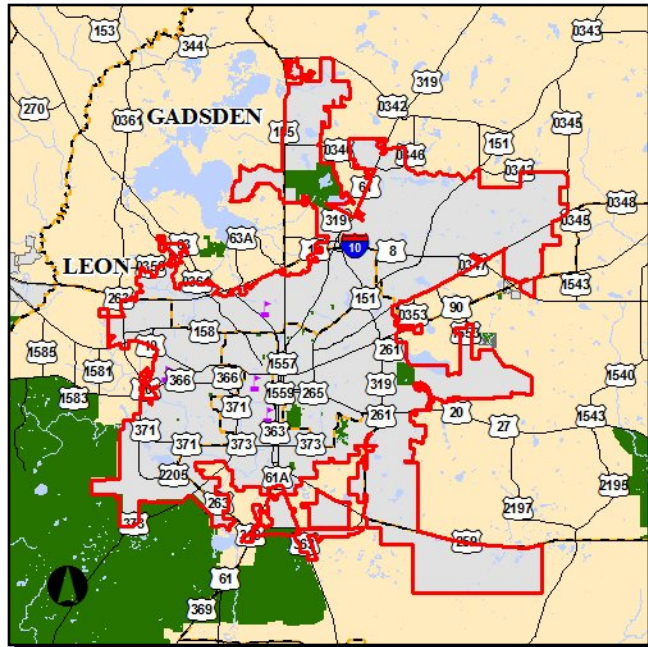
**Project Location:** Leon County

Phase	Fund Source	2011/12	2012/13	2013/14	2014/15	2015/16	Total
CAP (94)	FTA	1,600,000	0	0	0	0	1,600,000
CAP (94)	LF	400,000	0	0	0	0	400,000
<b>Total</b>		<b>2,000,000</b>	<b>0</b>	<b>0</b>	<b>0</b>	<b>0</b>	<b>2,000,000</b>

**Project Description:** Provides federal capital funding to StarMetro.

**4252692**

**CITY OF TALLAHASSEE**



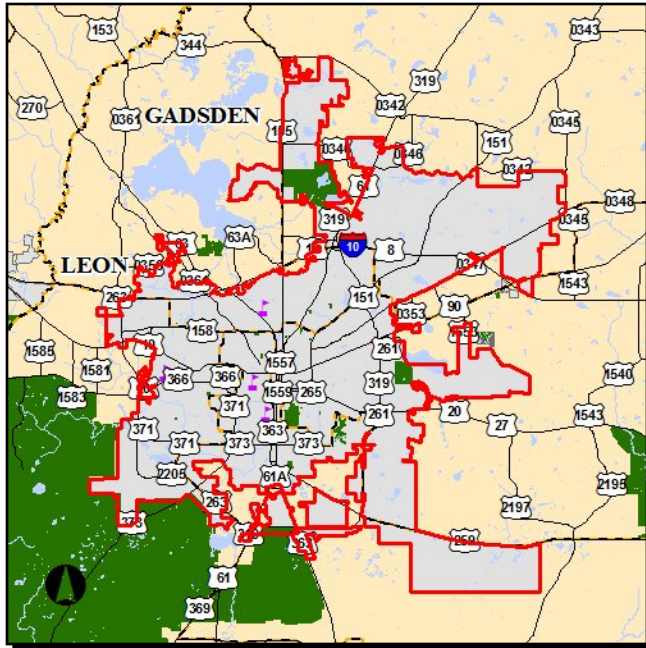
**Work Summary:** CAPITAL FOR FIXED ROUTE  
**From:** STARMETRO  
**To:** SECTION 5309 CAPITAL  
**Project Location:** Leon County

Phase	Fund Source	2011/12	2012/13	2013/14	2014/15	2015/16	Total
CAP (94)	FTA	0	0	0	0	1,000,000	<b>1,000,000</b>
CAP (94)	LF	0	0	0	0	250,000	<b>250,000</b>
<b>Total</b>		<b>0</b>	<b>0</b>	<b>0</b>	<b>0</b>	<b>1,250,000</b>	<b>1,250,000</b>

**Project Description:**

**4252693**

**CITY OF TALLAHASSEE**



**Work Summary:** CAPITAL FOR FIXED ROUTE

**From:** STARMETRO

**To:** SECTION 5309 CAPITAL

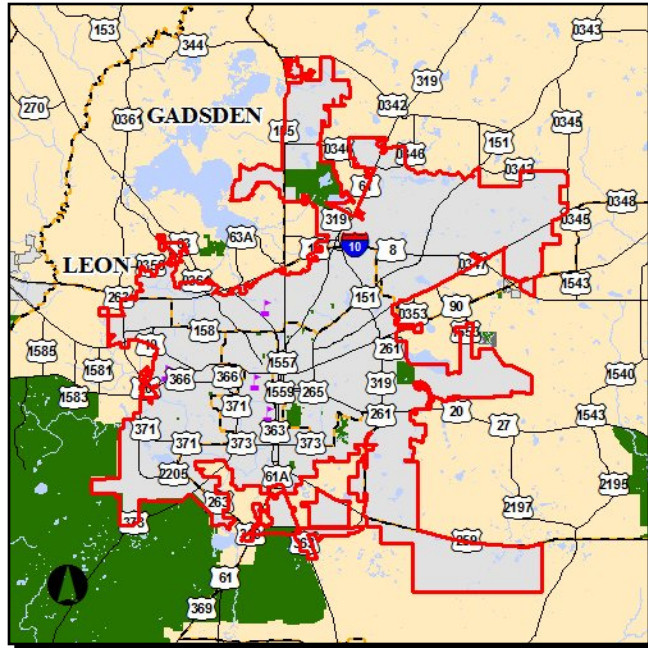
**Project Location:** Leon County

Phase	Fund Source	2011/12	2012/13	2013/14	2014/15	2015/16	Total
CAP (94)	FTA	0	0	0	0	2,000,000	<b>2,000,000</b>
CAP (94)	LF	0	0	0	0	500,000	<b>500,000</b>
<b>Total</b>		<b>0</b>	<b>0</b>	<b>0</b>	<b>0</b>	<b>2,500,000</b>	<b>2,500,000</b>

**Project Description:**

**4293421**

**CITY OF TALLAHASSEE**



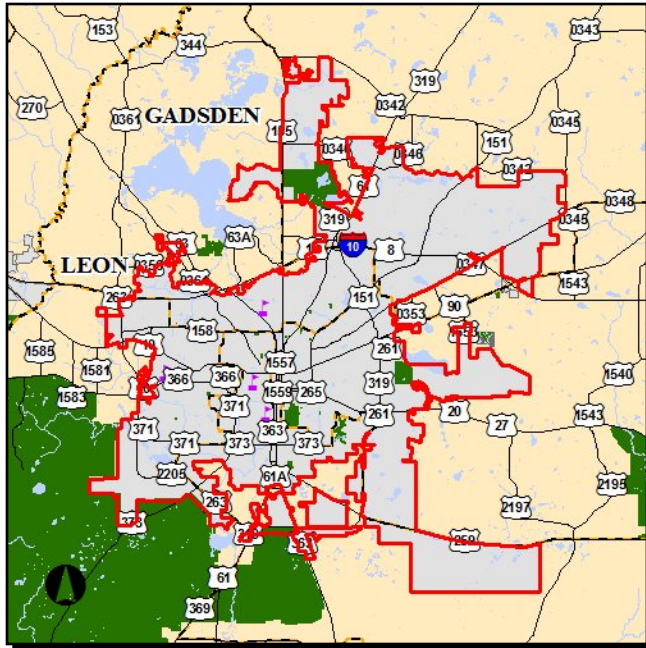
**Work Summary:** CAPITAL FOR FIXED ROUTE  
**From:** STARMETRO  
**To:** TRANSIT CAPITAL 5309  
**Project Location:** Leon County

Phase	Fund Source	2011/12	2012/13	2013/14	2014/15	2015/16	Total
CAP (94)	FTA	400,000	400,000	400,000	400,000	400,000	2,000,000
<b>Total</b>		<b>400,000</b>	<b>400,000</b>	<b>400,000</b>	<b>400,000</b>	<b>400,000</b>	<b>2,000,000</b>

**Project Description:**

**4293422**

**CITY OF TALLAHASSEE**



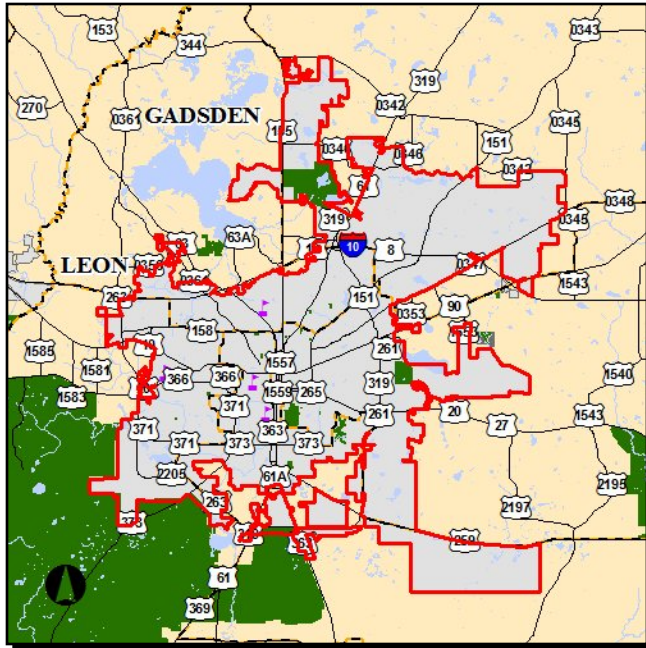
**Work Summary:** CAPITAL FOR FIXED ROUTE  
**From:** STARMETRO  
**To:** TRANSIT CAPITAL 5309  
**Project Location:** Leon County

Phase	Fund Source	2011/12	2012/13	2013/14	2014/15	2015/16	Total
CAP (94)	FTA	4,500,000	4,500,000	4,500,000	4,500,000	4,500,000	<b>22,500,000</b>
<b>Total</b>		<b>4,500,000</b>	<b>4,500,000</b>	<b>4,500,000</b>	<b>4,500,000</b>	<b>4,500,000</b>	<b>22,500,000</b>

**Project Description:**

**4293423**

**CITY OF TALLAHASSEE**



**Work Summary:** CAPITAL FOR FIXED ROUTE  
**From:** STARMETRO  
**To:** TRANSIT CAPITAL 5309  
**Project Location:** Leon County

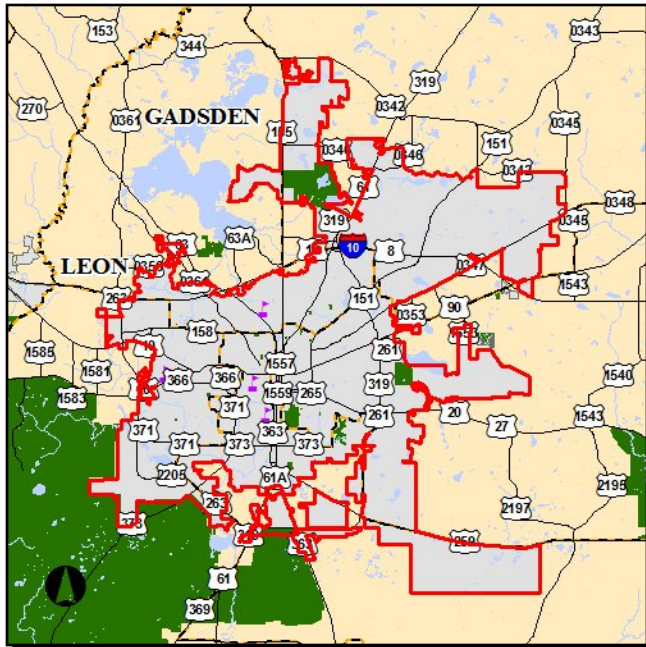
Phase	Fund Source	2011/12	2012/13	2013/14	2014/15	2015/16	Total
CAP (94)	FTA	4,200,000	4,200,000	4,200,000	4,200,000	4,200,000	<b>21,000,000</b>
<b>Total</b>		<b>4,200,000</b>	<b>4,200,000</b>	<b>4,200,000</b>	<b>4,200,000</b>	<b>4,200,000</b>	<b>21,000,000</b>

**Project Description:**



**4302881**

**CITY OF TALLAHASSEE**



**Work Summary:** TRANSIT SERVICE DEMONSTRATION

**From:** STARMETRO SERVICE

**To:** DEVELOPMENT

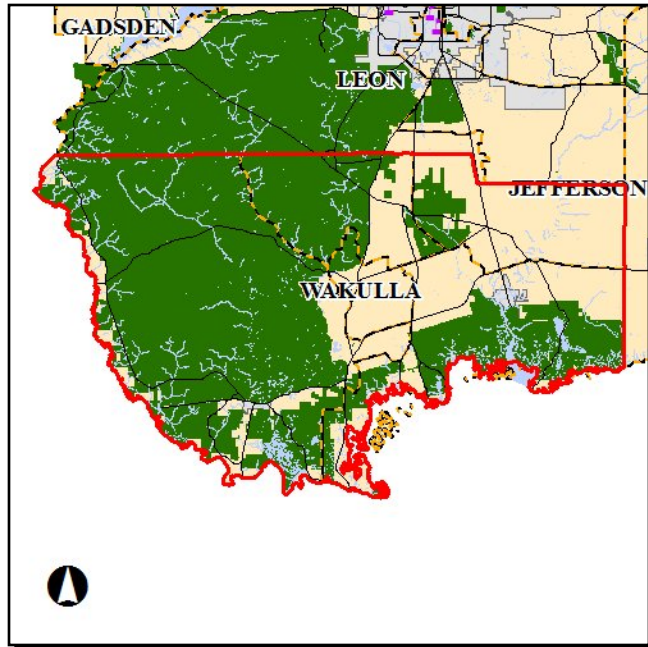
**Project Location:** Leon County

Phase	Fund Source	2011/12	2012/13	2013/14	2014/15	2015/16	Total
OPS (84)	DPTO	46,000	46,000	40,000	0	0	<b>132,000</b>
<b>Total</b>		<b>46,000</b>	<b>46,000</b>	<b>40,000</b>	<b>0</b>	<b>0</b>	<b>132,000</b>

**Project Description:**

**2271221**

**WAKULLA CO.**



**Work Summary:** TD COMMISSION - CAPITAL

**From:** TD COMMISSION

**To:** TRIP AND EQUIPMENT GRANT

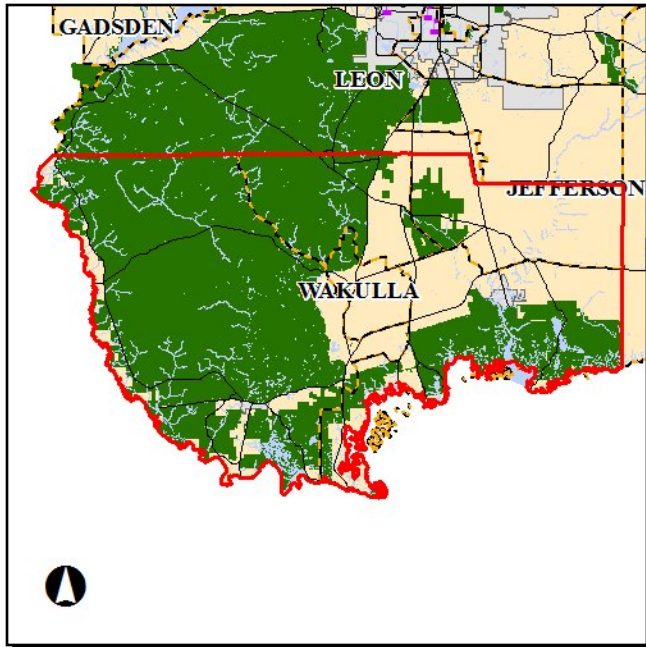
**Project Location:** Wakulla County

Phase	Fund Source	2011/12	2012/13	2013/14	2014/15	2015/16	Total
OPS (84)	LF	16,728	17,950	18,650	18,627	18,627	<b>90,582</b>
OPS (84)	TDDR	3,690	3,690	3,690	3,690	3,690	<b>18,450</b>
OPS (84)	TDTF	153,545	157,863	146,863	163,948	163,948	<b>786,167</b>
<b>Total</b>		<b>173,963</b>	<b>179,503</b>	<b>169,203</b>	<b>186,265</b>	<b>186,265</b>	<b>895,199</b>

**Project Description:** Provides state transportation disadvantaged funding to Wakulla County.

**2271222**

**WAKULLA CO.**



**Work Summary:** TD COMMISSION - CAPITAL      **From:** LCB ASSISTANCE

**To:** COMMISSION TD

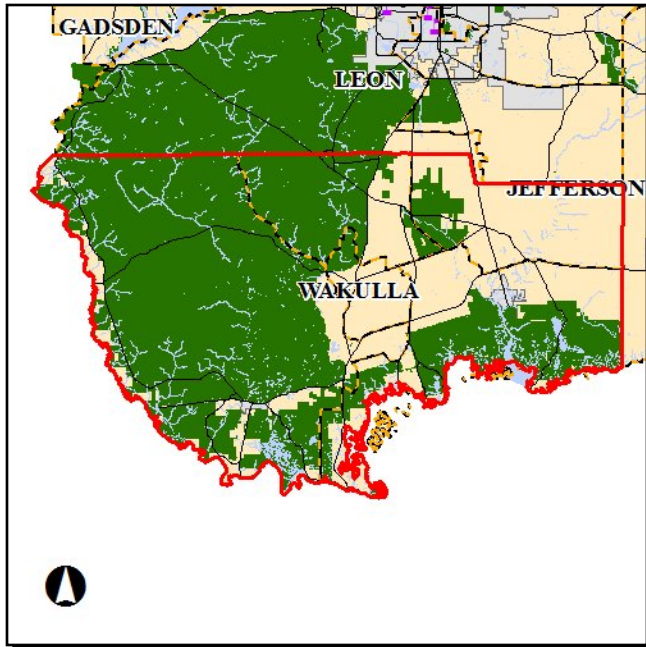
**Project Location:** Wakulla County

Phase	Fund Source	2011/12	2012/13	2013/14	2014/15	2015/16	Total
PLN (14)	TDTF	18,850	18,850	18,850	17,633	17,633	<b>91,816</b>
<b>Total</b>		<b>18,850</b>	<b>18,850</b>	<b>18,850</b>	<b>17,633</b>	<b>17,633</b>	<b>91,816</b>

**Project Description:** Provides state transportation disadvantaged funding to Wakulla County.

**4213662**

**WAKULLA COUNTY**



**Work Summary:** OPERATING/ADMIN. ASSISTANCE

**From:** SENIOR CITIZEN TRANSIT

**To:** NON-URBANIZED AREA 5311

**Project Location:** Wakulla County

Phase	Fund Source	2011/12	2012/13	2013/14	2014/15	2015/16	Total
OPS (84)	LF	122,000	0	0	0	0	122,000
OPS (84)	DU	122,000	0	0	0	0	122,000
<b>Total</b>		<b>244,000</b>	<b>0</b>	<b>0</b>	<b>0</b>	<b>0</b>	<b>244,000</b>

**Project Description:**

---

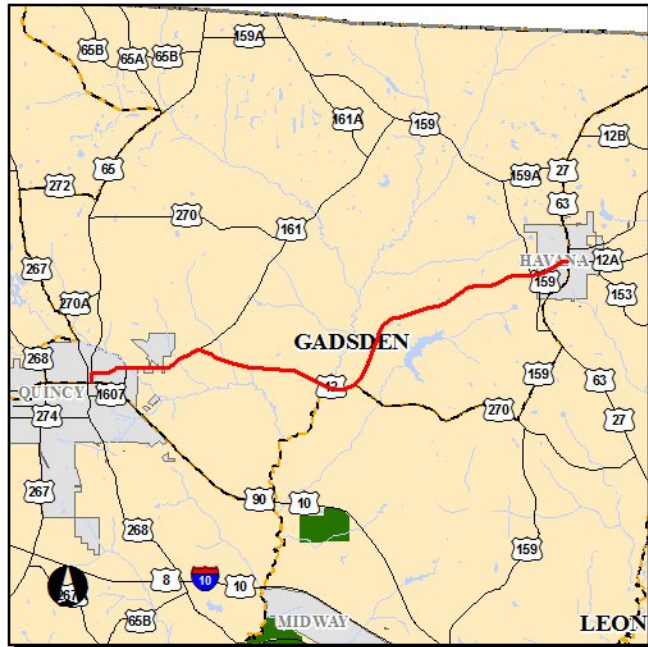
**Section F - Resurfacing (State/Federally Funded)**

---



**4269301**

**SR 12**



**Work Summary:** RESURFACING  
**From:** FROM SR 10 (US 90)  
**To:** TO SR 63 (US 27) MAIN ST  
**Project Location:** Gadsden County  
**Length:** 11.381

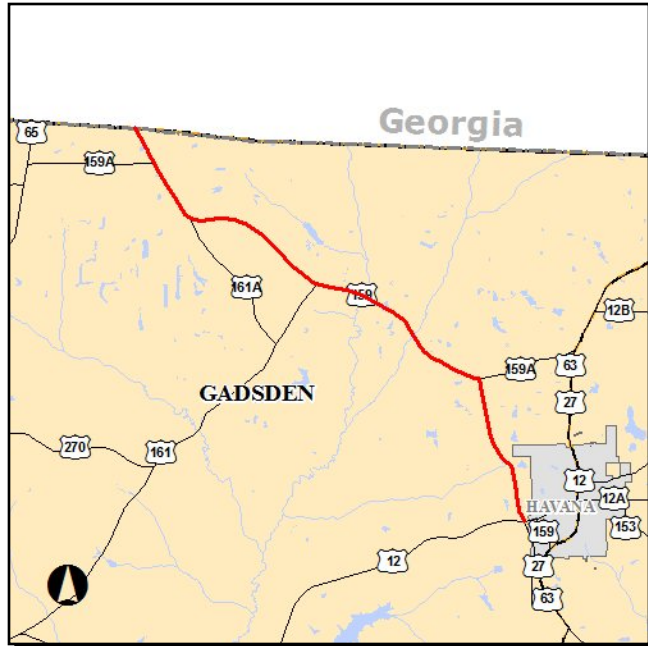
Phase	Fund Source	2011/12	2012/13	2013/14	2014/15	2015/16	Total
CST (57)	DS	0	292,215	0	0	0	292,215
CST (61)	DIH	0	0	64,200	0	0	64,200
CST (62)	EB	0	0	1,384,552	0	0	1,384,552
CST (52)	SA	0	0	6,210,354	0	0	6,210,354
CST (52)	DDR	0	0	192,503	0	0	192,503
CST (52)	EB	0	0	263,873	0	0	263,873
<b>Total</b>		<b>0</b>	<b>292,215</b>	<b>8,115,482</b>	<b>0</b>	<b>0</b>	<b>8,407,697</b>

**Project Description:** Provides state funding for the resurfacing of SR 12 from Havana to Quincy.



**4296711**

**CR 159 SALEM ROAD**



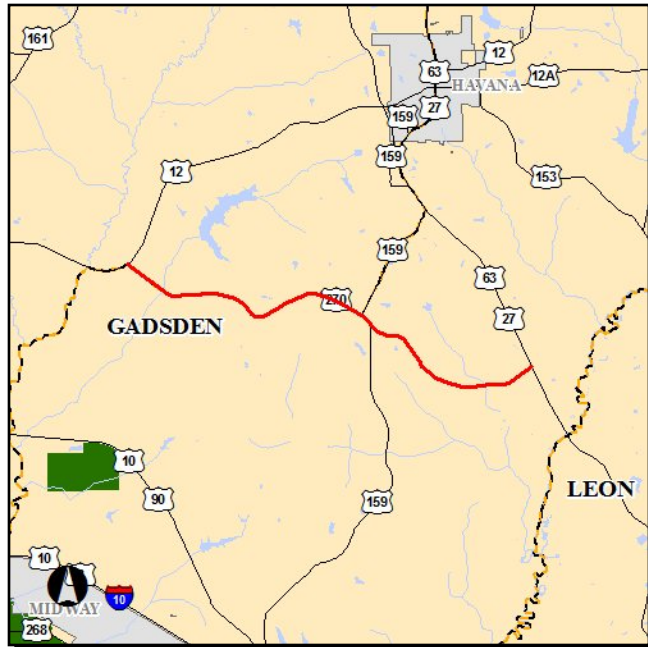
**Work Summary:** PAVE SHOULDERS      **From:** FROM SR 12  
**To:** TO GEORGIA STATE LINE  
**Project Location:** Gadsden County      **Length:** 8.016

Phase	Fund Source	2011/12	2012/13	2013/14	2014/15	2015/16	Total
PE (31)	HSP	14,500	0	0	0	0	<b>14,500</b>
PE (32)	HSP	145,000	0	0	0	0	<b>145,000</b>
<b>Total</b>		<b>159,500</b>	<b>0</b>	<b>0</b>	<b>0</b>	<b>0</b>	<b>159,500</b>

**Project Description:** This project involves paving the shoulders of Salem Road from SR 12 north to the Georgia State line.

**4296721**

**CR 270 SHADY REST RD**



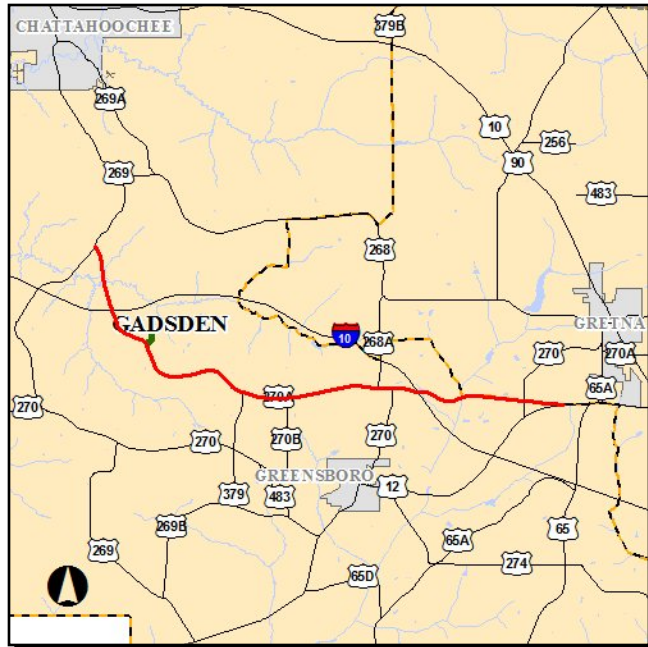
**Work Summary:** PAVE SHOULDERS  
**From:** FROM SR 12  
**To:** TO SR 63 (US 27)  
**Project Location:** Gadsden County  
**Length:** 6.508

Phase	Fund Source	2011/12	2012/13	2013/14	2014/15	2015/16	Total
PE (31)	HSP	14,500	0	0	0	0	14,500
PE (32)	HSP	145,000	0	0	0	0	145,000
<b>Total</b>		<b>159,500</b>	<b>0</b>	<b>0</b>	<b>0</b>	<b>0</b>	<b>159,500</b>

**Project Description:** This project involves paving the shoulders of Shady Rest Road from SR 12 to US 27.

**4296831**

**CR 270A FLAT CREEK**



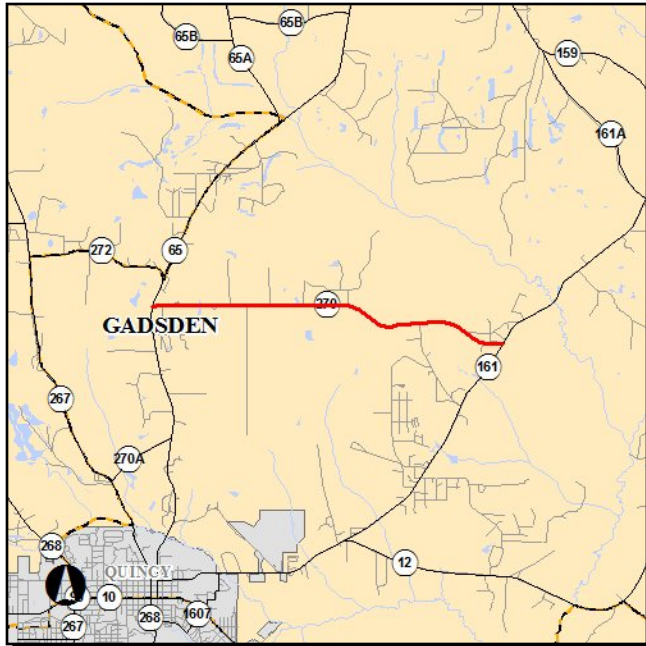
**Work Summary:** RESURFACING  
**From:** FROM CR 269 BONNIE HILL  
**To:** TO SR 12  
**Project Location:** Gadsden County

Phase	Fund Source	2011/12	2012/13	2013/14	2014/15	2015/16	Total
CST (58)	SCOP	0	2,162,684	0	0	0	2,162,684
<b>Total</b>		<b>0</b>	<b>2,162,684</b>	<b>0</b>	<b>0</b>	<b>0</b>	<b>2,162,684</b>

**Project Description:** Involves resurfacing Flat Creek Road (CR 270A) from Bonnie Hill Road (CR 269) to SR 12.

**4299711**

**CR 270 WOODWARD ROAD**



**Work Summary:** WIDEN/RESURFACE EXIST LANES  
**From:** FROM CR 65 ATTAPULGUS HWY  
**To:** TO PT MILLIGAN ROAD  
**Project Location:** Gadsden County  
**Length:** 4.107

Phase	Fund Source	2011/12	2012/13	2013/14	2014/15	2015/16	Total
CST (58)	SCRA	0	1,233,797	0	0	0	1,233,797
<b>Total</b>		<b>0</b>	<b>1,233,797</b>	<b>0</b>	<b>0</b>	<b>0</b>	<b>1,233,797</b>

**Project Description:** Provides funds for resurfacing Woodward Road (CR 270) from Attapulgas Highway to Point Milligan Road.

**4299831**

**CR 159A DODGER BALL**



**Work Summary:** RESURFACING      **From:** FROM CR 65 ATTAPULGUS HWY  
**To:** TO CR 159 SALEM ROAD  
**Project Location:** Gadsden County      **Length:** 1.686

Phase	Fund Source	2011/12	2012/13	2013/14	2014/15	2015/16	Total
CST (58)	CIGP	364,378	0	0	0	0	<b>364,378</b>
<b>Total</b>		<b>364,378</b>	<b>0</b>	<b>0</b>	<b>0</b>	<b>0</b>	<b>364,378</b>

**Project Description:** Project involves resurfacing of Dodger Ball Park Road(CR 159A) from Attapulgus Highway (CR 65) to Salem Road (CR 159).

**4230811**

**SR 20 (US 27)**



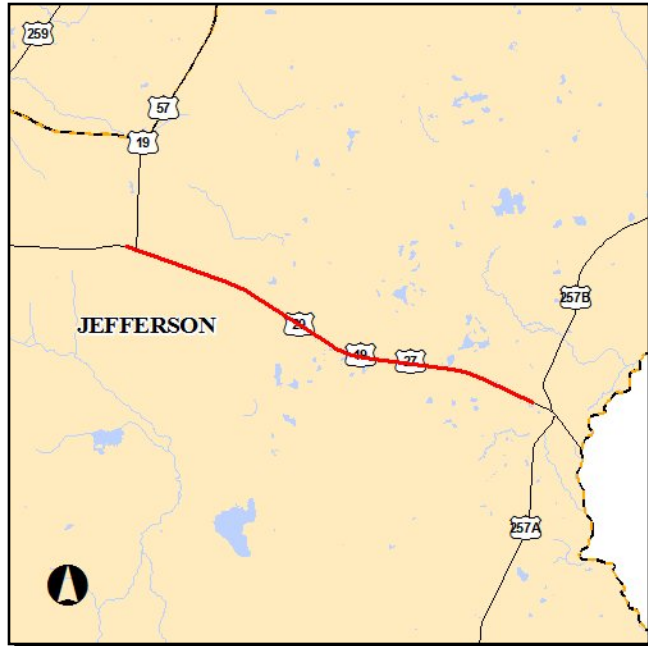
**Work Summary:** RESURFACING  
**From:** FROM WEST OF CR 259  
**To:** TO W OF SR 57 (US 19)  
**Project Location:** Jefferson County  
**Length:** 2.744

Phase	Fund Source	2011/12	2012/13	2013/14	2014/15	2015/16	Total
CST (62)	SN	0	587,293	0	0	0	<b>587,293</b>
CST (61)	DIH	0	35,902	0	0	0	<b>35,902</b>
CST (52)	SN	0	3,479,012	0	0	0	<b>3,479,012</b>
<b>Total</b>		<b>0</b>	<b>4,102,207</b>	<b>0</b>	<b>0</b>	<b>0</b>	<b>4,102,207</b>

**Project Description:** Provides federal funding to resurface US 27 from west of CR 259 to west of US 19.

**4230812**

**SR 20 (US 19/27)**



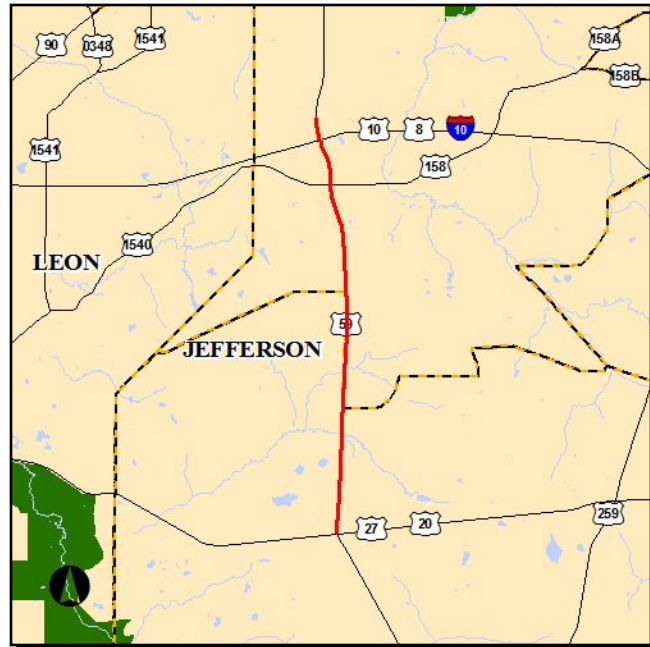
**Work Summary:** RESURFACING  
**From:** FROM W OF SR 57 (US 19)  
**To:** TO WEST OF J.C. LEE ROAD  
**Project Location:** Jefferson County  
**Length:** 6.174

Phase	Fund Source	2011/12	2012/13	2013/14	2014/15	2015/16	Total
CST (61)	DIH	0	85,634	0	0	0	85,634
CST (62)	DDR	0	1,563,770	0	0	0	1,563,770
CST (52)	DDR	0	8,892,481	0	0	0	8,892,481
<b>Total</b>		<b>0</b>	<b>10,541,885</b>	<b>0</b>	<b>0</b>	<b>0</b>	<b>10,541,885</b>

**Project Description:** Provides state funding to resurface US 19/27 from west of US 19 to west of JC Lee Road.

**4246081**

**SR 59 GAMBLE ROAD**



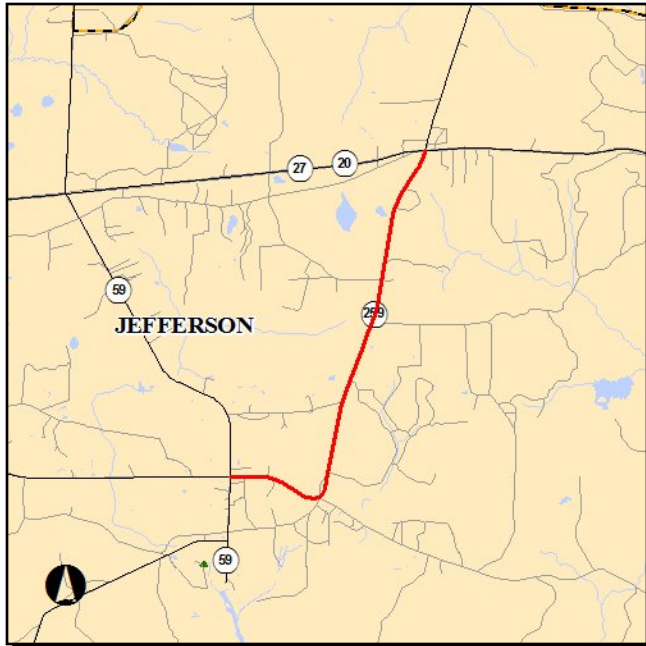
**Work Summary:** RESURFACING  
**From:** FROM NORTH SR 20 (US 27)  
**To:** TO N OF SR 8 (I-10)  
**Project Location:** Jefferson County  
**Length:** 6.028

Phase	Fund Source	2011/12	2012/13	2013/14	2014/15	2015/16	Total
CST (61)	DIH	370,997	0	0	0	0	<b>370,997</b>
CST (52)	BRRP	15,267	0	0	0	0	<b>15,267</b>
CST (52)	SL	2,767,407	0	0	0	0	<b>2,767,407</b>
CST (57)	DS	10,000	0	0	0	0	<b>10,000</b>
<b>Total</b>		<b>3,163,671</b>	<b>0</b>	<b>0</b>	<b>0</b>	<b>0</b>	<b>3,163,671</b>

**Project Description:** Provides federal and state funding to resurface Gamble Road (SR 59) from north of US 27 to north of I-10.

**4257031**

**CR 259 WAUKEENAH HWY**



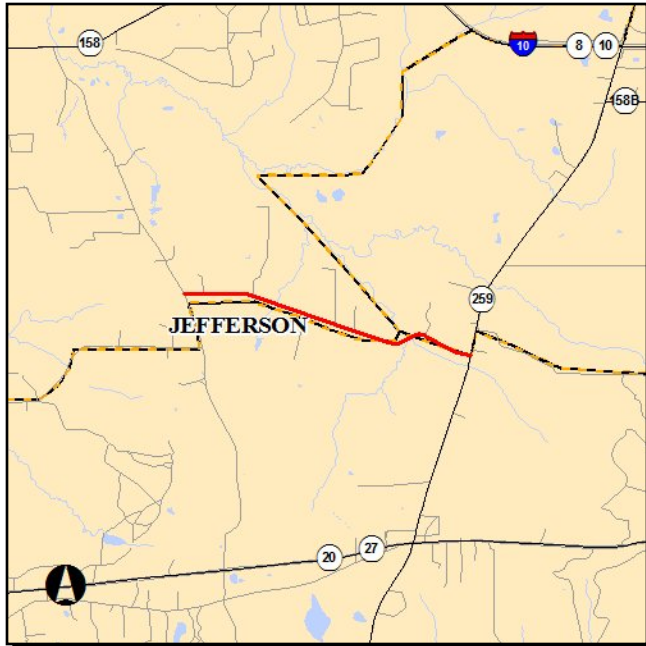
**Work Summary:** WIDEN/RESURFACE EXIST LANES  
**From:** FROM SR 59 GAMBLE ROAD  
**To:** TO SR 20 (US 27)  
**Project Location:** Jefferson County  
**Length:** 5.170

Phase	Fund Source	2011/12	2012/13	2013/14	2014/15	2015/16	Total
CST (58)	GRSC	1,474,368	0	0	0	0	1,474,368
<b>Total</b>		<b>1,474,368</b>	<b>0</b>	<b>0</b>	<b>0</b>	<b>0</b>	<b>1,474,368</b>

**Project Description:** This project involves resurfacing Waukeenah Highway (CR 259) from Gamble Road (SR 59) to US 27.

**4280371**

**WATERMILL ROAD**



**Work Summary:** RESURFACING  
**From:** FROM LLOYD CREEK ROAD  
**To:** TO CR 259 WAUKEENAH HWY  
**Project Location:** Jefferson County  
**Length:** 2.796

Phase	Fund Source	2011/12	2012/13	2013/14	2014/15	2015/16	Total
CST (58)	CIGP	500,000	0	0	0	0	500,000
<b>Total</b>		<b>500,000</b>	<b>0</b>	<b>0</b>	<b>0</b>	<b>0</b>	<b>500,000</b>

**Project Description:** Provides state funding to resurface Watermill Road from Lloyd Creek Road to CR 259 (Waukeena Highway).

**4290241**

**SR 8 (I-10)**



**Work Summary:** RESURFACING      **From:** EASTBOUND REST AREA  
**To:** RESURFACING  
**Project Location:** Jefferson County      **Length:** .233

Phase	Fund Source	2011/12	2012/13	2013/14	2014/15	2015/16	Total
PE (31)	DIH	9,232	0	0	0	0	9,232
PE (32)	DI	92,316	0	0	0	0	92,316
CST (61)	DIH	0	0	0	7,653	0	7,653
CST (52)	DRA	0	0	0	584,156	0	584,156
CST (62)	DRA	0	0	0	116,831	0	116,831
<b>Total</b>		<b>101,548</b>	<b>0</b>	<b>0</b>	<b>708,640</b>	<b>0</b>	<b>810,188</b>

**Project Description:** Involves resurfacing the Interstate 10 Eastbound Rest Area.

**4290242**

**SR 8 (I-10)**



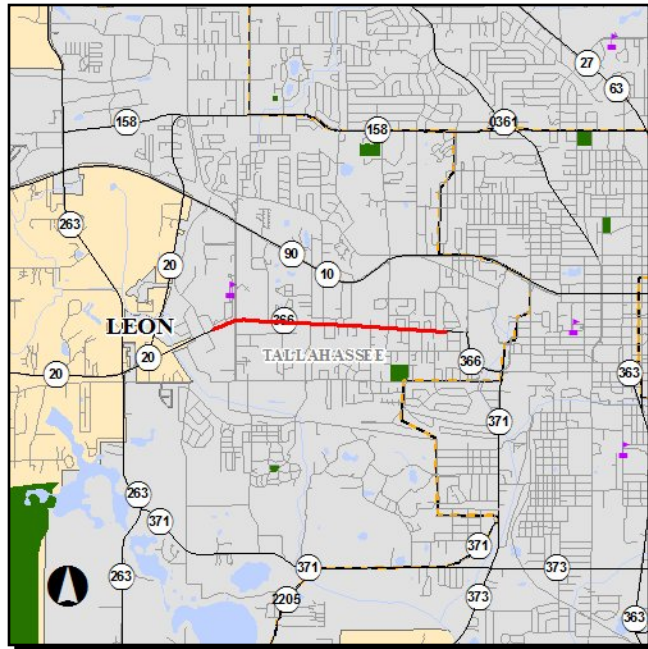
**Work Summary:** RESURFACING      **From:** WESTBOUND REST AREA  
**To:** RESURFACING  
**Project Location:** Jefferson County      **Length:** .319

Phase	Fund Source	2011/12	2012/13	2013/14	2014/15	2015/16	Total
PE (31)	DIH	9,384	0	0	0	0	<b>9,384</b>
PE (32)	DI	93,840	0	0	0	0	<b>93,840</b>
CST (61)	DIH	0	0	0	7,779	0	<b>7,779</b>
CST (52)	DRA	0	0	0	593,836	0	<b>593,836</b>
CST (62)	DRA	0	0	0	118,767	0	<b>118,767</b>
<b>Total</b>		<b>103,224</b>	<b>0</b>	<b>0</b>	<b>720,382</b>	<b>0</b>	<b>823,606</b>

**Project Description:** Involves the resurfacing of the Interstate 10 Westbound Rest Area.

**4193081**

**SR 366 PENSACOLA ST.**



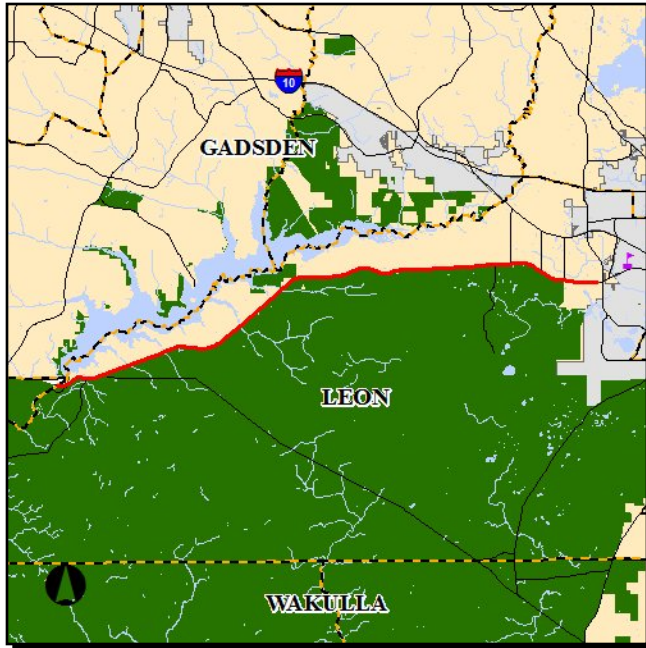
**Work Summary:** RESURFACING      **From:** FROM W OF APPELYARD DRIVE  
**To:** TO RIVOLI ROAD  
**Project Location:** Leon County      **Length:** 1.903

Phase	Fund Source	2011/12	2012/13	2013/14	2014/15	2015/16	Total
CST (61)	DIH	29,634	0	0	0	0	<b>29,634</b>
CST (52)	LF	87,040	0	0	0	0	<b>87,040</b>
CST (62)	EB	538,848	0	0	0	0	<b>538,848</b>
CST (62)	HSP	31,095	0	0	0	0	<b>31,095</b>
CST (52)	HSP	155,477	0	0	0	0	<b>155,477</b>
CST (52)	EB	2,604,354	0	0	0	0	<b>2,604,354</b>
<b>Total</b>		<b>3,446,448</b>	<b>0</b>	<b>0</b>	<b>0</b>	<b>0</b>	<b>3,446,448</b>

**Project Description:** This project involves resurfacing Pensacola Street from Rivoli Road (west of FSU Stadium) to west of Appleyard Drive. Project anticipated to include addition of bike lanes. Project public meeting held on April 13, 2010.

**4230671**

**SR 20 BLOUNTSTOWN HW**



**Work Summary:** RESURFACING  
**From:** FROM OCHLOCKNEE RVR BR  
**To:** TO SR 263 CAPITAL CIRCLE  
**Project Location:** Leon County  
**Length:** 18.961

Phase	Fund Source	2011/12	2012/13	2013/14	2014/15	2015/16	Total
CST (61)	DIH	0	92,480	0	0	0	92,480
CST (52)	DS	0	8,961,294	0	0	0	8,961,294
CST (62)	DS	0	1,545,160	0	0	0	1,545,160
<b>Total</b>		<b>0</b>	<b>10,598,934</b>	<b>0</b>	<b>0</b>	<b>0</b>	<b>10,598,934</b>

**Project Description:** Provides funding for the resurfacing of Blountstown Highway (SR 20) from Capital Circle, Southwest to the Liberty County line (Ochlockonee River).

**4246091**

**SR 61 (US 319)**



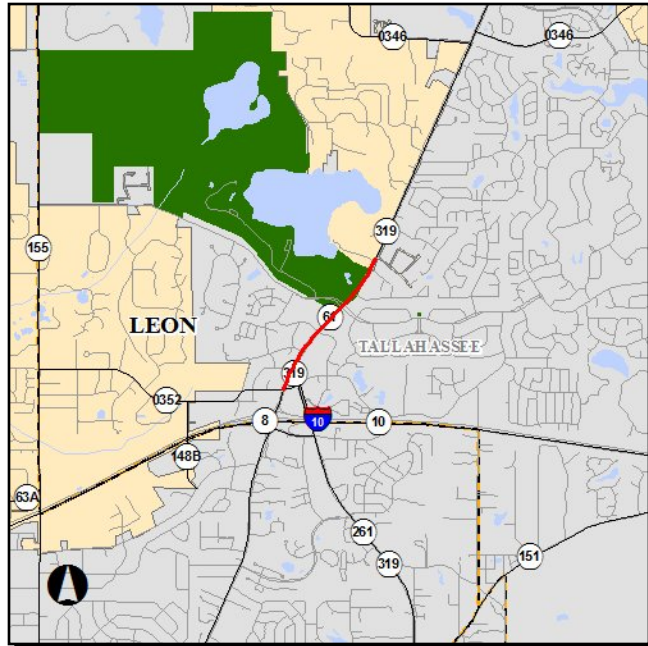
**Work Summary:** RESURFACING      **From:** FROM TIMBERWOLF CROSSING  
**To:** TO GEORGIA STATE LINE  
**Project Location:** Leon County      **Length:** 8.531

Phase	Fund Source	2011/12	2012/13	2013/14	2014/15	2015/16	Total
CST (61)	DIH	101,154	0	0	0	0	<b>101,154</b>
CST (62)	DDR	1,806,717	0	0	0	0	<b>1,806,717</b>
CST (52)	DDR	11,055,172	0	0	0	0	<b>11,055,172</b>
<b>Total</b>		<b>12,963,043</b>	<b>0</b>	<b>0</b>	<b>0</b>	<b>0</b>	<b>12,963,043</b>

**Project Description:** Provides funding for the resurfacing of Thomasville Road from Timberwolf Crossing (at Chiles High School) to the Georgia State line.

**4269311**

**SR 61 (US 319)**



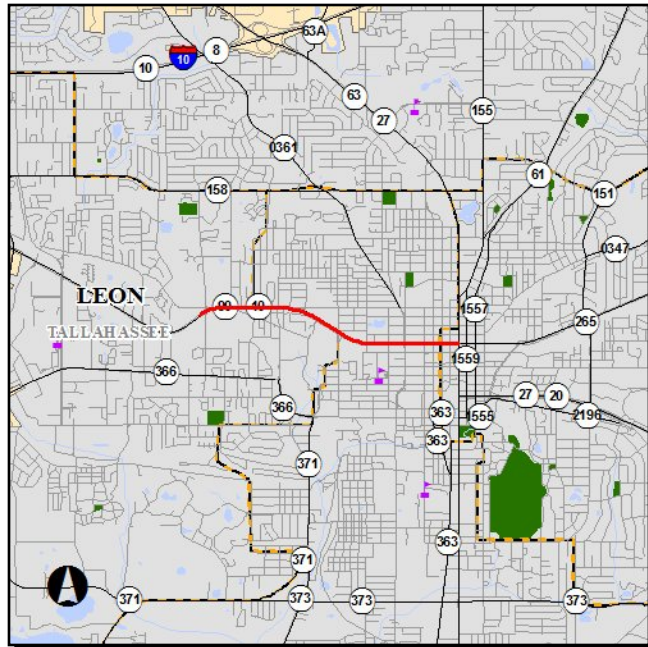
**Work Summary:** RESURFACING      **From:** FROM LIVE OAK PLANTATION  
**To:** TO WOODBINE DRIVE  
**Project Location:** Leon County      **Length:** 1.775

Phase	Fund Source	2011/12	2012/13	2013/14	2014/15	2015/16	Total
CST (61)	DIH	0	0	29,480	0	0	<b>29,480</b>
CST (62)	EB	0	0	472,441	0	0	<b>472,441</b>
CST (52)	EB	0	0	2,856,540	0	0	<b>2,856,540</b>
<b>Total</b>		<b>0</b>	<b>0</b>	<b>3,358,461</b>	<b>0</b>	<b>0</b>	<b>3,358,461</b>

**Project Description:** Provides funding for resurfacing Thomasville Road from Live Oak Plantation Road to Woodbine Drive.

**4269371**

**SR 10 (US 90)**



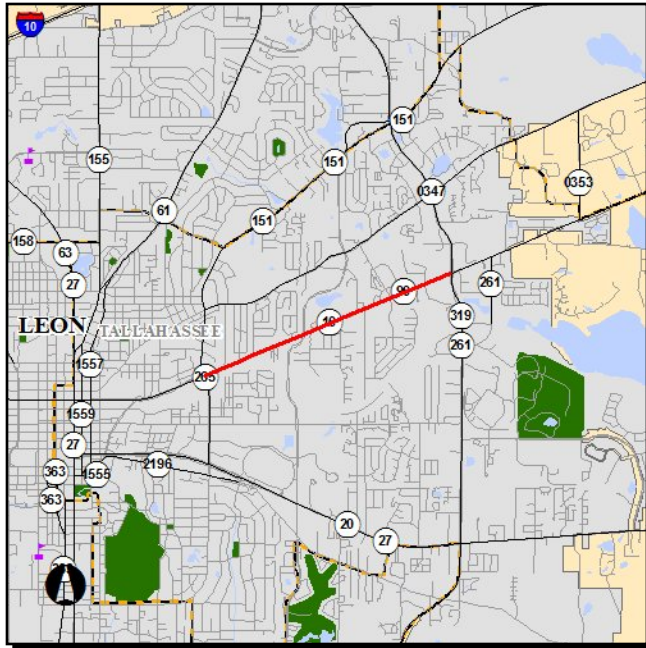
**Work Summary:** RESURFACING  
**From:** FROM OCALA ROAD  
**To:** TO SR 61 (US 27) MONROE  
**Project Location:** Leon County  
**Length:** 2.297

Phase	Fund Source	2011/12	2012/13	2013/14	2014/15	2015/16	Total
CST (61)	DIH	0	0	37,530	0	0	37,530
CST (52)	DS	0	0	3,636,600	0	0	3,636,600
CST (62)	DS	0	0	623,590	0	0	623,590
<b>Total</b>		<b>0</b>	<b>0</b>	<b>4,297,720</b>	<b>0</b>	<b>0</b>	<b>4,297,720</b>

**Project Description:** Provides funding for the resurfacing of West Tennessee Street from Ocala Road to N. Monroe Street.

**4269611**

**SR 10 (US 90)**



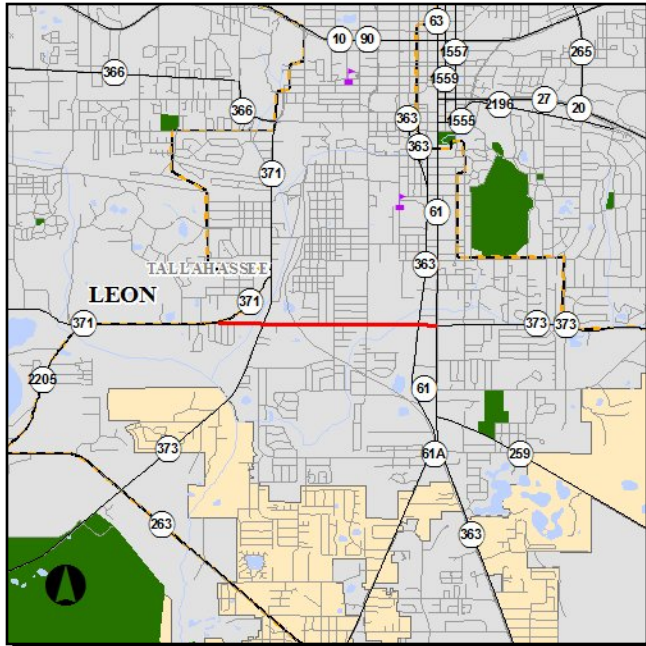
**Work Summary:** RESURFACING  
**From:** FROM SR 265 MAGNOLIA DR  
**To:** TO SR 261 (US 319)CAP CIR  
**Project Location:** Leon County  
**Length:** 2.139

Phase	Fund Source	2011/12	2012/13	2013/14	2014/15	2015/16	Total
PE (31)	DIH	49,026	0	0	0	0	49,026
PE (32)	DS	490,261	0	0	0	0	490,261
<b>Total</b>		<b>539,287</b>	<b>0</b>	<b>0</b>	<b>0</b>	<b>0</b>	<b>539,287</b>

**Project Description:** Project involves resurfacing US 90 from Magnolia Drive to US 319 (Capital Circle, Northeast).

**4269651**

**SR 373 ORANGE AVE**



**Work Summary:** RESURFACING  
**From:** FROM LAKE BRADFORD RD  
**To:** TO SR 61 SOUTH MONROE ST  
**Project Location:** Leon County  
**Length:** 1.708

Phase	Fund Source	2011/12	2012/13	2013/14	2014/15	2015/16	Total
PE (31)	DIH	52,973	0	0	0	0	52,973
PE (32)	DS	529,729	0	0	0	0	529,729
CST (61)	DIH	0	0	0	20,337	0	20,337
CST (62)	DDR	0	0	0	305,252	0	305,252
CST (52)	DDR	0	0	0	1,791,829	0	1,791,829
<b>Total</b>		<b>582,702</b>	<b>0</b>	<b>0</b>	<b>2,117,418</b>	<b>0</b>	<b>2,700,120</b>

**Project Description:** Involves resurfacing Orange Avenue from Lake Bradford Road to South Monroe Street.

**4287361**

**SR 263 CAPITAL CIR**



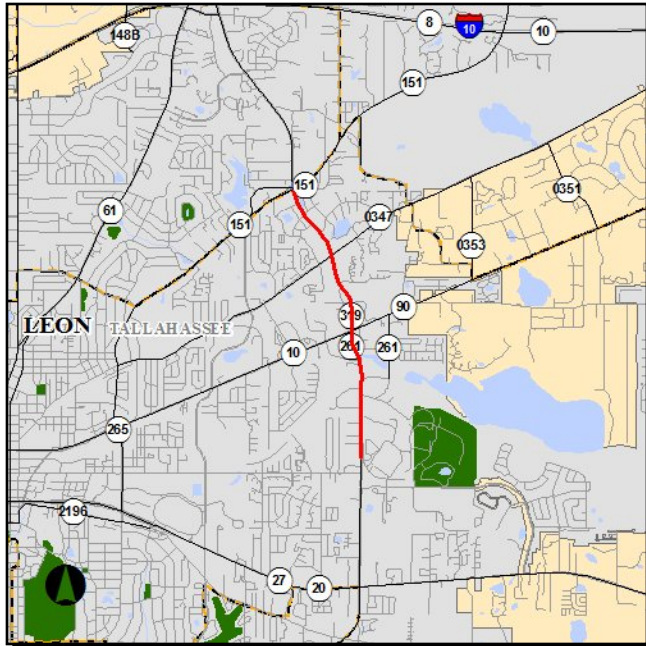
**Work Summary:** RESURFACING  
**From:** FROM S OF OLD AIRPORT ENT  
**To:** TO S OF SR 371 ORANGE AVE  
**Project Location:** Leon County  
**Length:** 1.060

Phase	Fund Source	2011/12	2012/13	2013/14	2014/15	2015/16	Total
PE (31)	DIH	39,601	0	0	0	0	<b>39,601</b>
PE (32)	DS	396,010	0	0	0	0	<b>396,010</b>
CST (61)	DIH	0	0	0	22,188	0	<b>22,188</b>
CST (62)	DDR	0	0	0	239,190	0	<b>239,190</b>
CST (52)	DDR	0	0	0	1,194,484	0	<b>1,194,484</b>
<b>Total</b>		<b>435,611</b>	<b>0</b>	<b>0</b>	<b>1,455,862</b>	<b>0</b>	<b>1,891,473</b>

**Project Description:** Involves the resurfacing of Capital Circle, Southwest from south of the old airport entrance to south of Orange Avenue.

**4287391**

**SR 261 (US 319)**



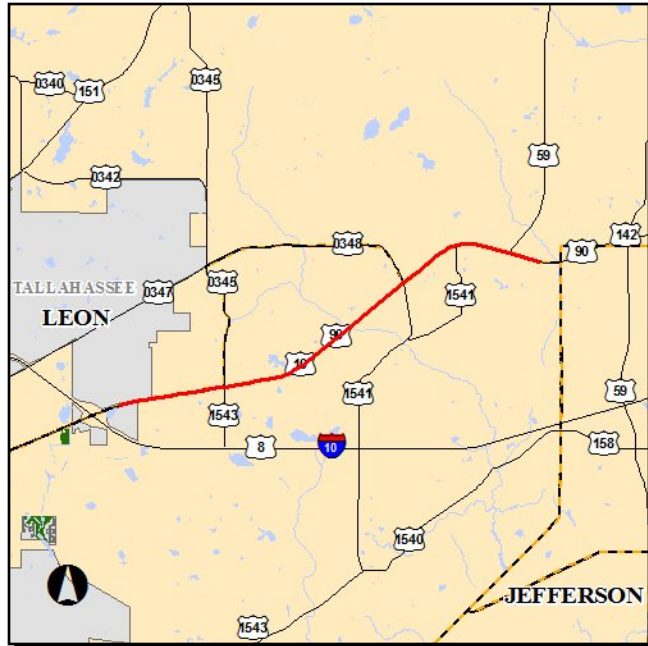
**Work Summary:** RESURFACING  
**From:** FROM N OF PARK AVENUE  
**To:** TO CR 151 CENTERVILLE RD  
**Project Location:** Leon County  
**Length:** 2.618

Phase	Fund Source	2011/12	2012/13	2013/14	2014/15	2015/16	Total
PE (31)	DIH	72,573	0	0	0	0	<b>72,573</b>
PE (32)	DS	725,734	0	0	0	0	<b>725,734</b>
CST (61)	DIH	0	0	0	45,053	0	<b>45,053</b>
CST (52)	SA	0	0	0	4,365,582	0	<b>4,365,582</b>
CST (62)	SA	0	0	0	698,207	0	<b>698,207</b>
<b>Total</b>		<b>798,307</b>	<b>0</b>	<b>0</b>	<b>5,108,842</b>	<b>0</b>	<b>5,907,149</b>

**Project Description:** Involves resurfacing Capital Circle, Northeast from north of Park Avenue to Centerville Road.

**4287401**

**SR 10 (US 90)**



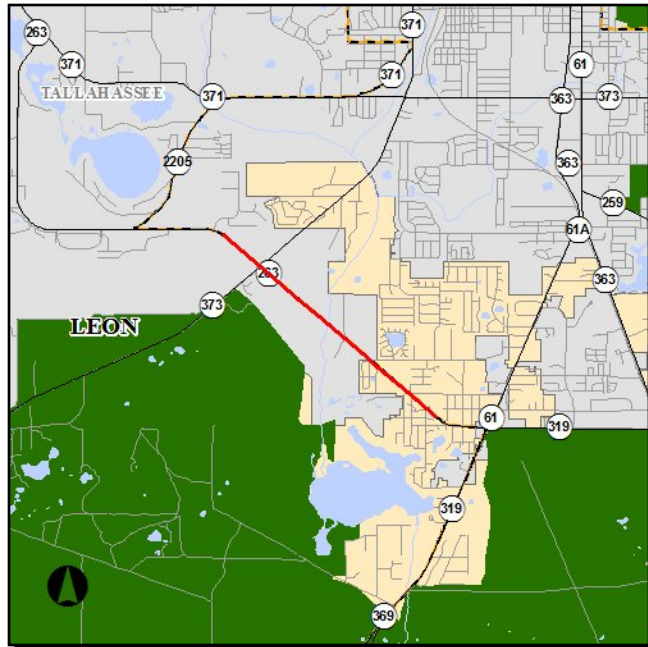
**Work Summary:** RESURFACING      **From:** FROM APEX DRIVE  
**To:** TO EAST OF CR 59  
**Project Location:** Leon County      **Length:** 7.008

Phase	Fund Source	2011/12	2012/13	2013/14	2014/15	2015/16	Total
PE (31)	DIH	48,308	0	0	0	0	<b>48,308</b>
PE (32)	DS	733,075	0	0	0	0	<b>733,075</b>
CST (61)	DIH	0	0	0	35,562	0	<b>35,562</b>
CST (62)	DDR	0	0	0	551,276	0	<b>551,276</b>
CST (52)	DDR	0	0	0	3,445,887	0	<b>3,445,887</b>
<b>Total</b>		<b>781,383</b>	<b>0</b>	<b>0</b>	<b>4,032,725</b>	<b>0</b>	<b>4,814,108</b>

**Project Description:** Involves the resurfacing of US 90 from Apex Drive to Still Creek Road in eastern Leon County.

**4287471**

**SR 263 CAPITAL CIR**



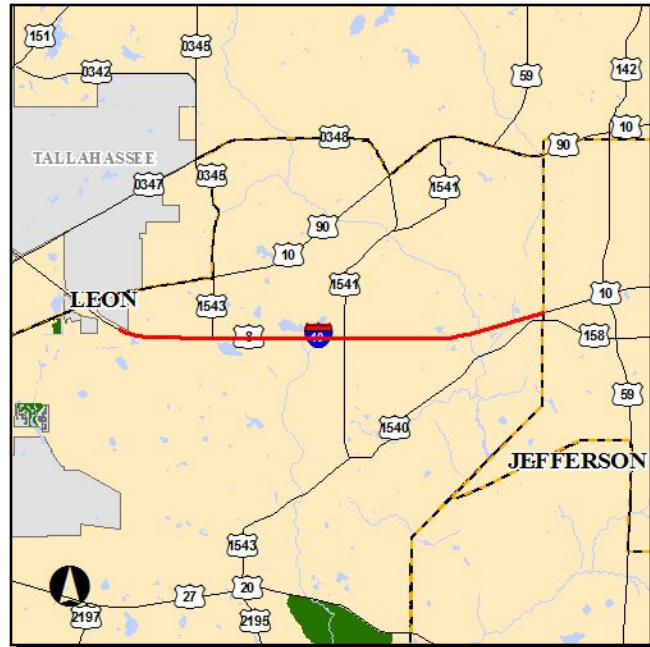
**Work Summary:** RESURFACING  
**From:** FROM W OF SR 61 (US 319)  
**To:** TO EAST OF AIRPORT  
**Project Location:** Leon County  
**Length:** 2.117

Phase	Fund Source	2011/12	2012/13	2013/14	2014/15	2015/16	Total
PE (31)	DIH	39,159	0	0	0	0	<b>39,159</b>
PE (32)	DS	391,591	0	0	0	0	<b>391,591</b>
CST (61)	DIH	0	0	0	15,832	0	<b>15,832</b>
CST (62)	EB	0	0	0	236,912	0	<b>236,912</b>
CST (52)	EB	0	0	0	1,394,898	0	<b>1,394,898</b>
<b>Total</b>		<b>430,750</b>	<b>0</b>	<b>0</b>	<b>1,647,642</b>	<b>0</b>	<b>2,078,392</b>

**Project Description:** Involves resurfacing Capital Circle, Southwest from west of US 319 (Crawfordville Road) to east of Tallahassee Regional Airport.

**4289391**

**SR 8 (I-10)**



**Work Summary:** RESURFACING  
**From:** FROM E OF SR 10 (US 90)  
**To:** TO JEFFERSON COUNTY LINE  
**Project Location:** Leon County  
**Length:** 6.535

Phase	Fund Source	2011/12	2012/13	2013/14	2014/15	2015/16	Total
PE (31)	DIH	35,191	0	0	0	0	<b>35,191</b>
PE (32)	ACIM	651,908	0	0	0	0	<b>651,908</b>
CST (61)	ACIM	0	0	90,196	0	0	<b>90,196</b>
CST (62)	ACIM	0	0	1,102,000	0	0	<b>1,102,000</b>
CST (52)	ACIM	0	0	9,366,220	0	0	<b>9,366,220</b>
<b>Total</b>		<b>687,099</b>	<b>0</b>	<b>10,558,416</b>	<b>0</b>	<b>0</b>	<b>11,245,515</b>

**Project Description:** Involves resurfacing Interstate 10 from east of US 90 to the Jefferson County line.

**4290243**

**SR 8 (I-10)**



**Work Summary:** RESURFACING      **From:** EASTBOUND REST AREA  
**To:** RESURFACING  
**Project Location:** Leon County      **Length:** .212

Phase	Fund Source	2011/12	2012/13	2013/14	2014/15	2015/16	Total
PE (31)	DIH	11,089	0	0	0	0	<b>11,089</b>
PE (32)	DI	152,361	0	0	0	0	<b>152,361</b>
CST (61)	DIH	0	0	0	12,630	0	<b>12,630</b>
CST (52)	DRA	0	0	0	964,108	0	<b>964,108</b>
CST (62)	DRA	0	0	0	192,821	0	<b>192,821</b>
<b>Total</b>		<b>163,450</b>	<b>0</b>	<b>0</b>	<b>1,169,559</b>	<b>0</b>	<b>1,333,009</b>

**Project Description:** Involves the resurfacing of the Interstate 10 Eastbound Rest Area.

**4290244**

**SR 8 (I-10)**



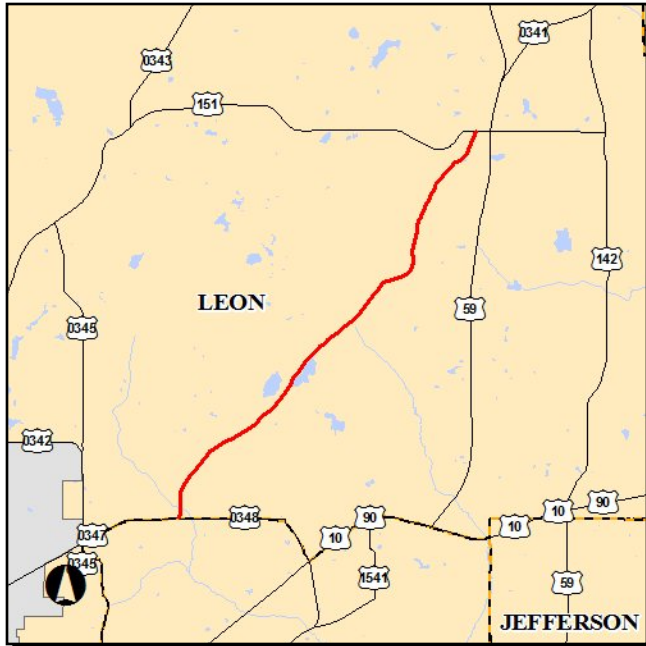
**Work Summary:** RESURFACING      **From:** WESTBOUND REST AREA  
**To:** RESURFACING  
**Project Location:** Leon County      **Length:** .225

Phase	Fund Source	2011/12	2012/13	2013/14	2014/15	2015/16	Total
PE (31)	DIH	11,089	0	0	0	0	<b>11,089</b>
PE (32)	DI	152,361	0	0	0	0	<b>152,361</b>
CST (61)	DIH	0	0	0	12,630	0	<b>12,630</b>
CST (52)	DRA	0	0	0	964,108	0	<b>964,108</b>
CST (62)	DRA	0	0	0	192,821	0	<b>192,821</b>
<b>Total</b>		<b>163,450</b>	<b>0</b>	<b>0</b>	<b>1,169,559</b>	<b>0</b>	<b>1,333,009</b>

**Project Description:** Involves the resurfacing of the Interstate 10 Westbound Rest Area.

**4296731**

**CR 0347 MICCOSUKEE**



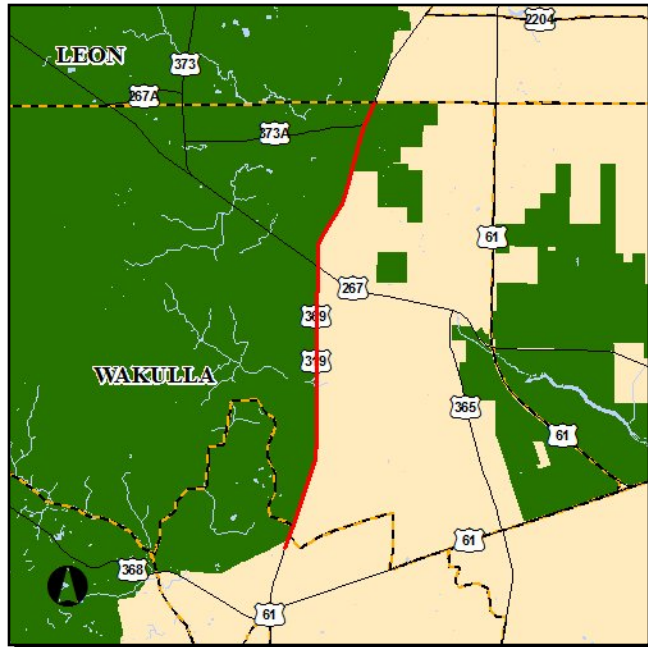
**Work Summary:** PAVE SHOULDERS      **From:** FROM S OF CR0348 MCCRAKEN  
**To:** TO CR 151 MOCCASIN GAP RD  
**Project Location:** Leon County      **Length:** 6.634

Phase	Fund Source	2011/12	2012/13	2013/14	2014/15	2015/16	Total
PE (31)	HSP	14,500	0	0	0	0	<b>14,500</b>
PE (32)	HSP	145,000	0	0	0	0	<b>145,000</b>
<b>Total</b>		<b>159,500</b>	<b>0</b>	<b>0</b>	<b>0</b>	<b>0</b>	<b>159,500</b>

**Project Description:** Involves paving the shoulders of Miccosukee Road (CR 348) from McCracken (CR 347) to Moccasin Gap Road. This project addresses vehicular lane departures.

**4193151**

**SR 369 (US 319)**



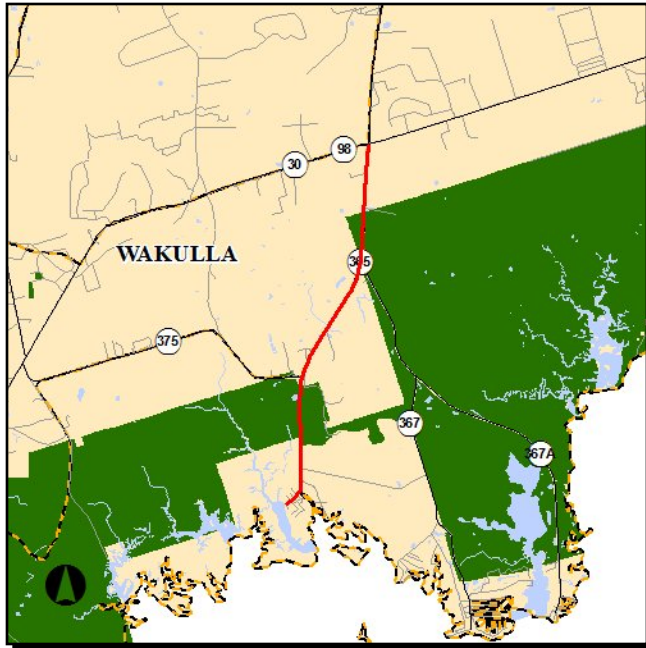
**Work Summary:** RESURFACING  
**From:** FROM WAKULLA/-ARRAN ROADS  
**To:** TO LEON COUNTY LINE  
**Project Location:** Wakulla County  
**Length:** 7.348

Phase	Fund Source	2011/12	2012/13	2013/14	2014/15	2015/16	Total
CST (61)	DIH	35,454	0	0	0	0	35,454
CST (52)	LF	214,400	0	0	0	0	214,400
CST (52)	CIGP	351,296	0	0	0	0	351,296
CST (62)	EB	780,284	0	0	0	0	780,284
CST (62)	HSP	83,161	0	0	0	0	83,161
CST (52)	HSP	415,801	0	0	0	0	415,801
CST (52)	EB	2,556,554	0	0	0	0	2,556,554
<b>Total</b>		<b>4,436,950</b>	<b>0</b>	<b>0</b>	<b>0</b>	<b>0</b>	<b>4,436,950</b>

**Project Description:** Provides federal and state funding for resurfacing US 319 from Wakulla/Arran Roads northward to the Leon County line.

**4240391**

**CR 365 SPRING CREEK**



**Work Summary:** WIDEN/RESURFACE EXIST LANES  
**From:** FROM END OF PAVEMENT  
**To:** TO SR 30 (US 98)  
**Project Location:** Wakulla County  
**Length:** 4.4

Phase	Fund Source	2011/12	2012/13	2013/14	2014/15	2015/16	Total
CST (58)	CIGP	0	1,165,344	0	0	0	1,165,344
<b>Total</b>		<b>0</b>	<b>1,165,344</b>	<b>0</b>	<b>0</b>	<b>0</b>	<b>1,165,344</b>

**Project Description:** Project involves resurfacing Spring Creek Highway (CR 365) from end of pavement to US 98.

**4299721**

**REHWINKEL ROAD**



**Work Summary:** WIDEN/RESURFACE EXIST LANES

**From:** FROM SR 30 (US 98)

**To:** TO MLK JR MEMORIAL ROAD

**Project Location:** Wakulla County

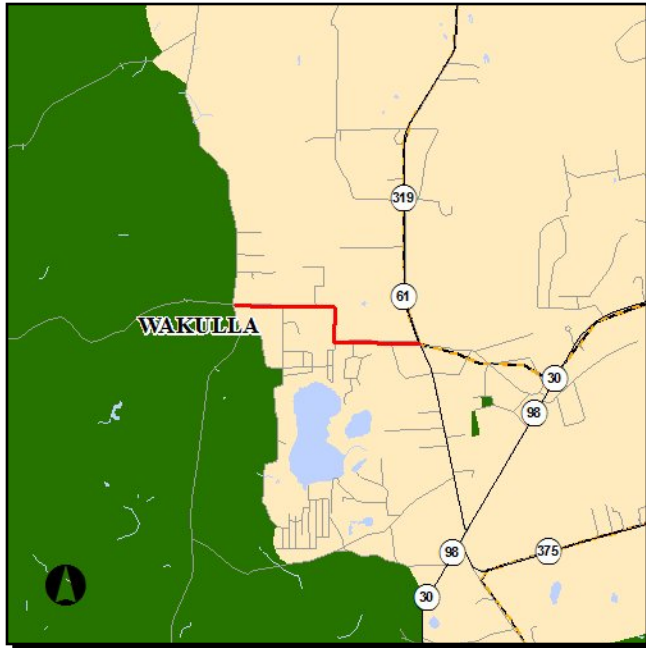
**Length:** 3.591

Phase	Fund Source	2011/12	2012/13	2013/14	2014/15	2015/16	Total
CST (58)	SCRA	0	1,950,150	0	0	0	1,950,150
<b>Total</b>		<b>0</b>	<b>1,950,150</b>	<b>0</b>	<b>0</b>	<b>0</b>	<b>1,950,150</b>

**Project Description:** Provides funds for resurfacing Rehwinkel Road from US 98 to Martin Luther King, Jr. Memorial Road.

**4299731**

**EMMETT WHALEY ROAD**



**Work Summary:** WIDEN/RESURFACE EXIST LANES  
**From:** FROM LAWHON MILL RD  
**To:** TO SR 61 (US 319)  
**Project Location:** Wakulla County

Phase	Fund Source	2011/12	2012/13	2013/14	2014/15	2015/16	Total
CST (58)	SCRA	0	737,525	0	0	0	737,525
<b>Total</b>		<b>0</b>	<b>737,525</b>	<b>0</b>	<b>0</b>	<b>0</b>	<b>737,525</b>

**Project Description:** Provides funds to resurface Emmett Whaley Road from Lawhon Mill Road to SR 61 (Crawfordville Road/US 319).

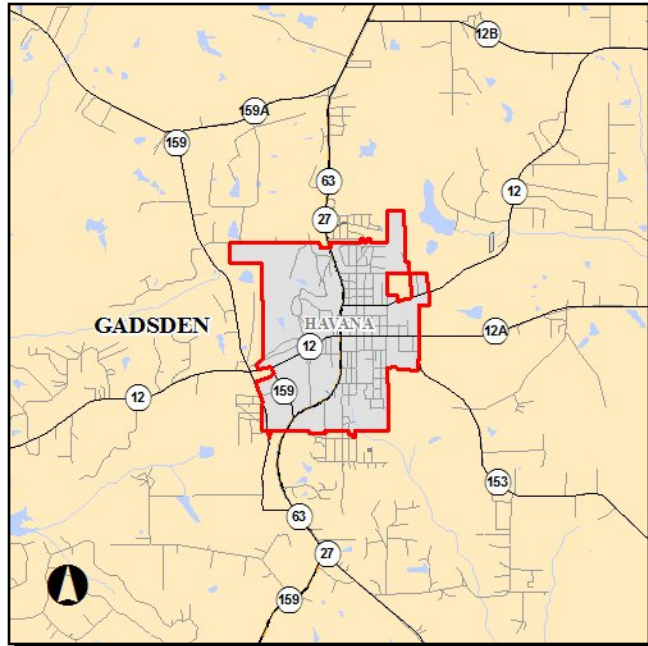
---

**Section G - Transportation Systems Management (State/Federally Funded)**

---

**4280981**

**TOWN OF HAVANA**



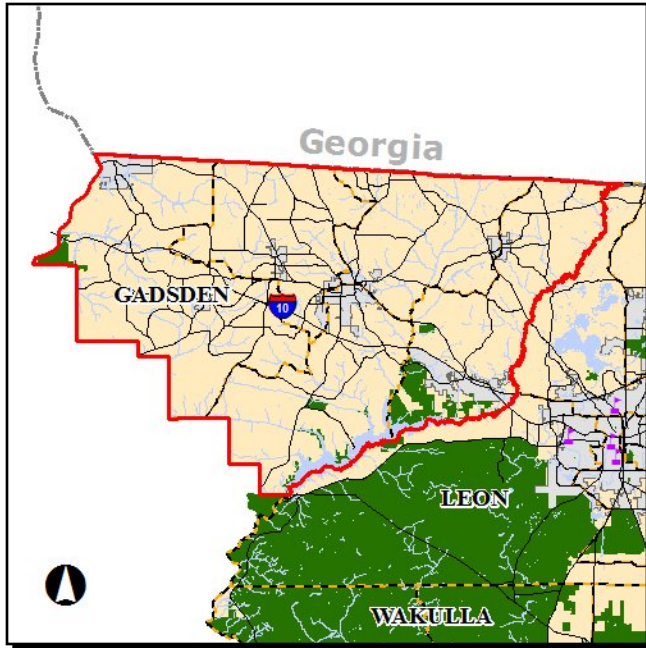
**Work Summary:** LANDSCAPING      **From:** LANDSCAPING & SCENIC  
**To:** BEAUTIFICATION  
**Project Location:** Gadsden County      **Length:** 0.001

Phase	Fund Source	2011/12	2012/13	2013/14	2014/15	2015/16	Total
PE (38)	ACSE	11,396	0	0	0	0	<b>11,396</b>
ROW (41)	DIH	0	11,087	0	0	0	<b>11,087</b>
ROW (4B)	SE	0	8,315	0	0	0	<b>8,315</b>
ROW (43)	SE	0	132,165	0	0	0	<b>132,165</b>
CST (58)	ACSE	0	0	0	24,035	0	<b>24,035</b>
CST (58)	SE	0	0	0	69,139	0	<b>69,139</b>
<b>Total</b>		<b>11,396</b>	<b>151,567</b>	<b>0</b>	<b>93,174</b>	<b>0</b>	<b>256,137</b>

**Project Description:** This project provides federal transportation enhancement funding for an entry sign to be constructed in the Town of Havana.

**4281001**

**GADSDEN COUNTY**



**Work Summary:** LANDSCAPING      **From:** ROADWAY BEAUTIFICATION  
**To:** WILDFLOWER PLANTING  
**Project Location:** Gadsden County      **Length:** 0.036

Phase	Fund Source	2011/12	2012/13	2013/14	2014/15	2015/16	Total
PE (38)	SE	4,146	0	0	0	0	4,146
CST (58)	SE	0	41,463	0	0	0	41,463
<b>Total</b>		<b>4,146</b>	<b>41,463</b>	<b>0</b>	<b>0</b>	<b>0</b>	<b>45,609</b>

**Project Description:** This project provides federal transportation enhancement funding for roadway beautification efforts in Gadsden County through the planting of wildflowers.

**4281011**

**GADSDEN COUNTY**



**Work Summary:** LANDSCAPING      **From:** GATEWAY SIGNAGE AND  
**To:** LANDSCAPING  
**Project Location:** Gadsden County      **Length:** 0.016

Phase	Fund Source	2011/12	2012/13	2013/14	2014/15	2015/16	Total
PE (38)	SE	10,140	0	0	0	0	10,140
CST (58)	SE	0	101,403	0	0	0	101,403
<b>Total</b>		<b>10,140</b>	<b>101,403</b>	<b>0</b>	<b>0</b>	<b>0</b>	<b>111,543</b>

**Project Description:** This project provides federal transportation enhancement funding for the construction of gateway signage and landscaping in Gadsden County.

**2198802**

**SR 263 (US 319)**



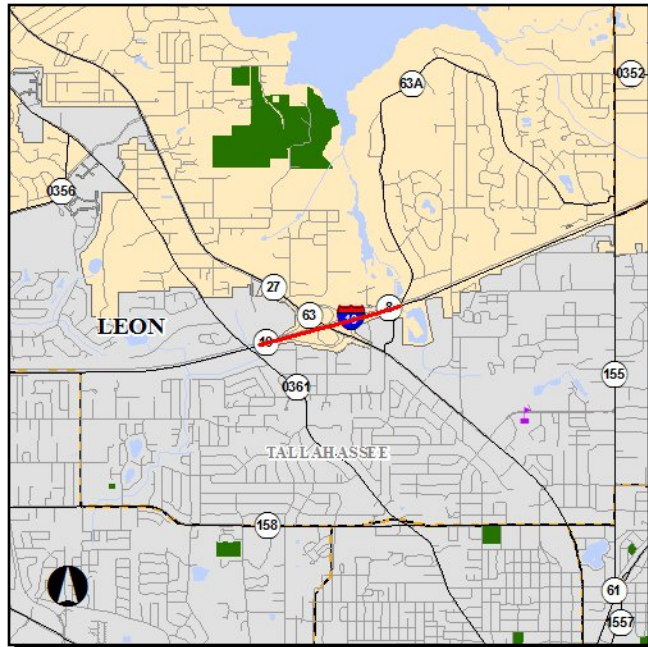
**Work Summary:** ADD RIGHT TURN LANE(S)  
**From:** @ TOWER ROAD  
**To:** INTERSECTION  
**Project Location:** Leon County  
**Length:** .040

Phase	Fund Source	2011/12	2012/13	2013/14	2014/15	2015/16	Total
PE (31)	DIH	15,440	0	0	0	0	15,440
PE (32)	DS	154,400	0	0	0	0	154,400
ROW (41)	DIH	0	42,849	0	0	0	42,849
ROW (45)	DS	0	55,125	0	0	0	55,125
ROW (43)	DS	0	845,429	0	0	0	845,429
ROW (4B)	DS	0	51,633	0	0	0	51,633
CST (52)	DS	0	0	0	439,654	0	439,654
CST (62)	DS	0	0	0	101,120	0	101,120
CST (61)	DIH	0	0	0	6,806	0	6,806
<b>Total</b>		<b>169,840</b>	<b>995,036</b>	<b>0</b>	<b>547,580</b>	<b>0</b>	<b>1,712,456</b>

**Project Description:** This project involves the construction of a southbound right turn lane on Capital Circle, Northwest at Tower Road.

**2225893**

**SR 8 (I-10)**



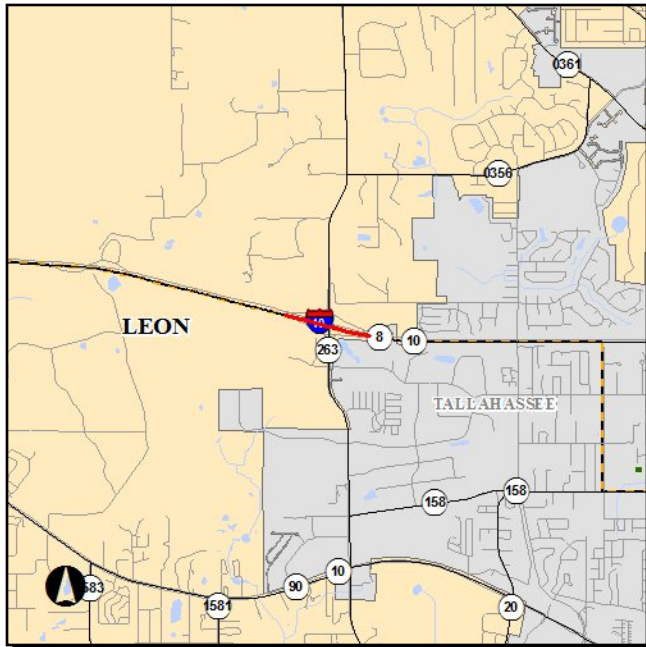
**Work Summary:** LANDSCAPING      **From:** FROM EAST OF CR 361  
**To:** TO CR 63A (LAKESHORE DRIVE)  
**Project Location:** Leon County      **Length:** .955

Phase	Fund Source	2011/12	2012/13	2013/14	2014/15	2015/16	Total
CST (61)	DIH	80,920	0	0	0	0	<b>80,920</b>
CST (52)	DS	617,709	0	0	0	0	<b>617,709</b>
<b>Total</b>		<b>698,629</b>	<b>0</b>	<b>0</b>	<b>0</b>	<b>0</b>	<b>698,629</b>

**Project Description:** Provides landscape funding associated with the recent widening of Interstate 10.

**2225903**

**SR 8 (I-10)**



**Work Summary:** LANDSCAPING  
**From:** FROM WEST OF SR 263 (CAP CIRCLE)  
**To:** TO EAST OF SR 263  
**Project Location:** Leon County  
**Length:** .510

Phase	Fund Source	2011/12	2012/13	2013/14	2014/15	2015/16	Total
CST (61)	DIH	0	4,289	0	0	0	<b>4,289</b>
CST (52)	DS	0	277,083	0	0	0	<b>277,083</b>
CST (62)	DS	0	58,792	0	0	0	<b>58,792</b>
<b>Total</b>		<b>0</b>	<b>340,164</b>	<b>0</b>	<b>0</b>	<b>0</b>	<b>340,164</b>

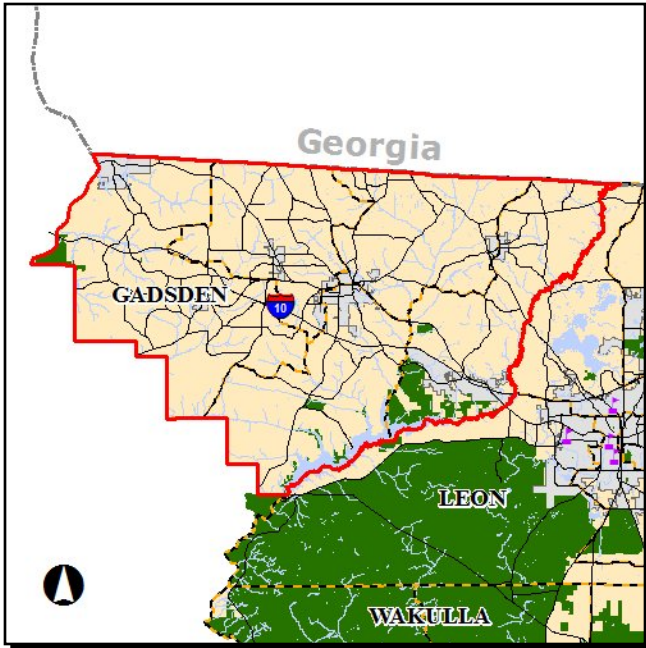
**Project Description:** Provides landscape funding associated with the recent widening of Interstate 10.

---

**Section H - Locally Funded**

---

**G1 Safety Enh. Program (Guardrails/Striping)**



**Work Summary:**

**From:**

**To:**

**Project Location:** Gadsden County

Phase	Fund Source	2011/12	2012/13	2013/14	2014/15	2015/16	Total
CST (6)	LF	159,135	163,909	168,826	0	0	491,870
<b>Total</b>		<b>159,135</b>	<b>163,909</b>	<b>168,826</b>	<b>0</b>	<b>0</b>	<b>491,870</b>

**Project Description:**

**G2 Right-of-Way Maintenance**



**Work Summary:**

**From:**

**To:**

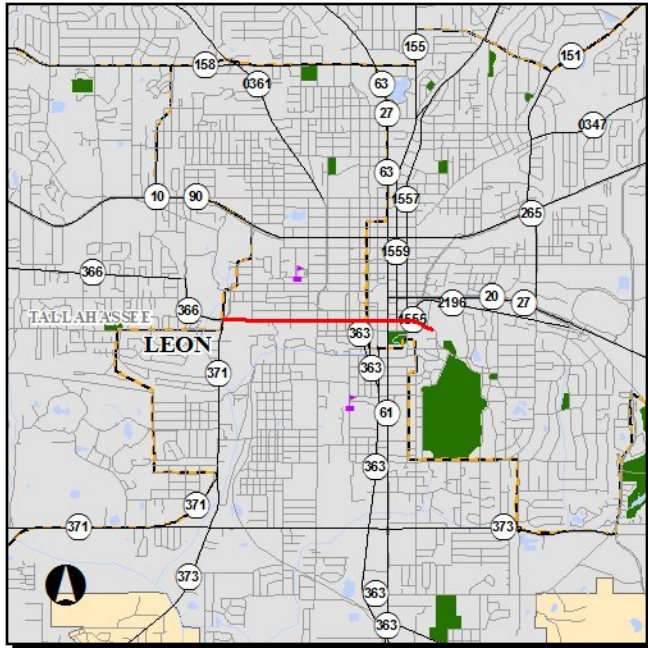
**Project Location:** Gadsden County

Phase	Fund Source	2011/12	2012/13	2013/14	2014/15	2015/16	Total
CST (6)	LF	127,308	131,127	135,061	0	0	393,496
<b>Total</b>		<b>127,308</b>	<b>131,127</b>	<b>135,061</b>	<b>0</b>	<b>0</b>	<b>393,496</b>

**Project Description:**

**051005**

**Gaines Street**



**Work Summary:**

**From:**

**To:**

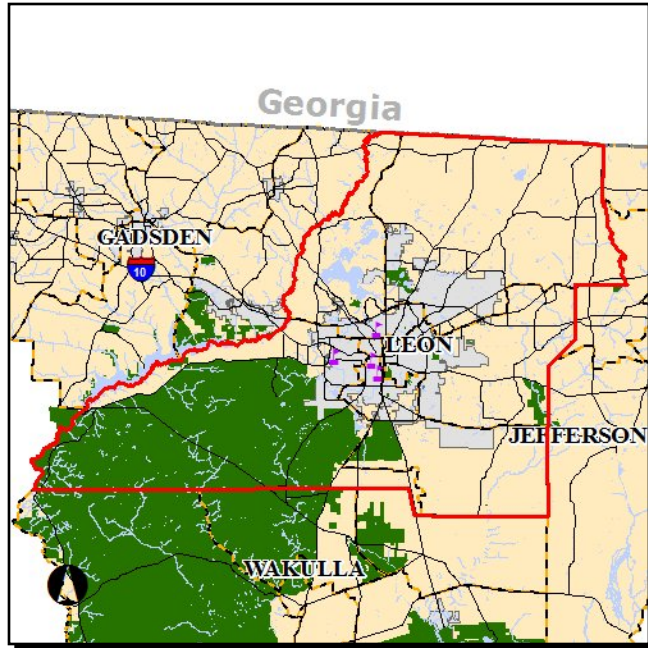
**Project Location:** Leon County

Phase	Fund Source	2011/12	2012/13	2013/14	2014/15	2015/16	Total
CST (6)	STE	2,147,092	0	0	0	0	2,147,092
<b>Total</b>		<b>2,147,092</b>	<b>0</b>	<b>0</b>	<b>0</b>	<b>0</b>	<b>2,147,092</b>

**Project Description:**

This Leon County project is for the revitalization of the community and retail areas of Gaines Street. Construction contract awarded by City of Tallahassee; began in 2010.

**057001 Intersection and Safety Improvements**



**Work Summary:**

**From:**

**To:**

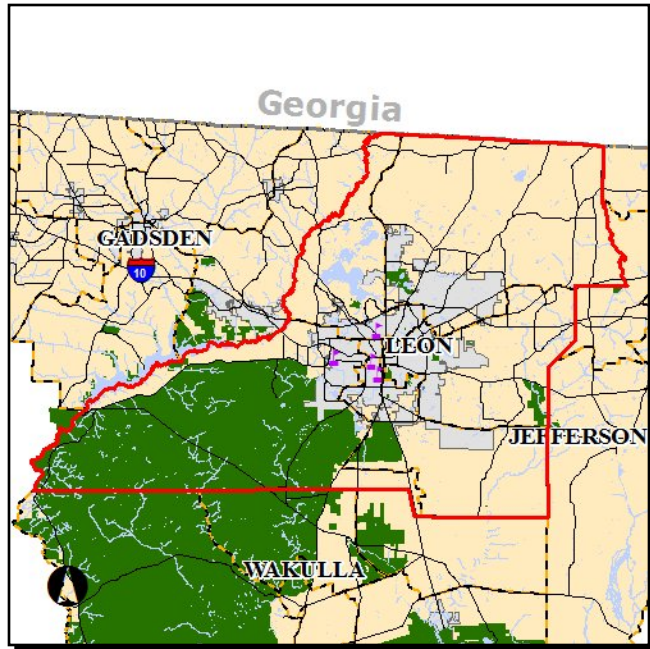
**Project Location:** Leon County

Phase	Fund Source	2011/12	2012/13	2013/14	2014/15	2015/16	Total
CST (6)	ST	750,000	750,000	0	0	0	1,500,000
CST (6)	STE	0	0	750,000	750,000	0	1,500,000
<b>Total</b>		<b>750,000</b>	<b>750,000</b>	<b>750,000</b>	<b>750,000</b>	<b>0</b>	<b>3,000,000</b>

**Project Description:**

This Leon County project is for the improvement of intersections throughout the County in order to maintain safe and efficient operations. Intersection improvements can also have significant impacts on the capacity of road sections as it relates to concurrency management. This project funds intersection improvements according to a prioritized list.

**COT19 Minor Intersection/Safety Modifications**



**Work Summary:**

**From:**

**To:**

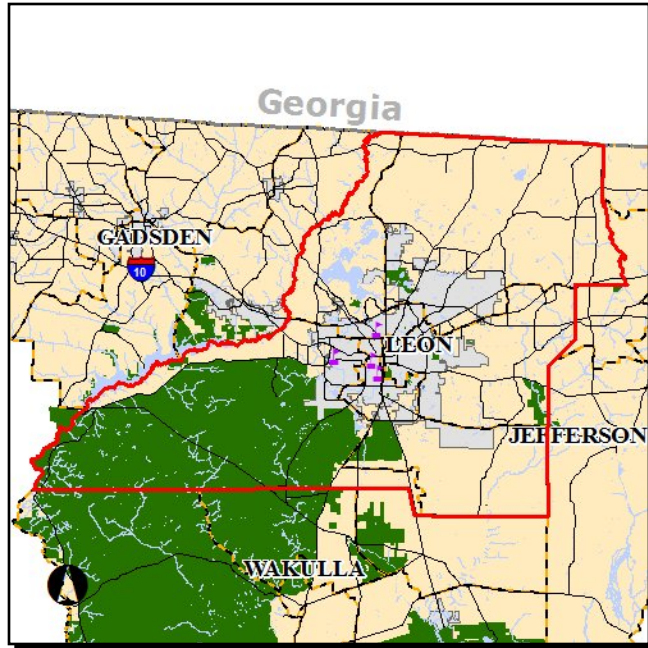
**Project Location:** Leon County

Phase	Fund Source	2011/12	2012/13	2013/14	2014/15	2015/16	Total
CST (6)	LF	225,000	225,000	225,000	225,000	0	<b>900,000</b>
<b>Total</b>		<b>225,000</b>	<b>225,000</b>	<b>225,000</b>	<b>225,000</b>	<b>0</b>	<b>900,000</b>

**Project Description:**

This COT continuing program includes relatively minor roadway or intersection improvements to provide additional safety or reduce delays in vehicular and pedestrian movements. The work plan includes construction of additional items such as: turn lanes, radius modifications, traffic control modifications including roundabouts, installation of guard rails, and resurfacing with friction course as needed along city roadways. This program also provides for minor enhancements at intersections and mid-blocks by constructing medians, bulb-outs and raised intersections to increase safety for pedestrians.

**COT22 Nurse's Drive**



**Work Summary:**

**From:**

**To:**

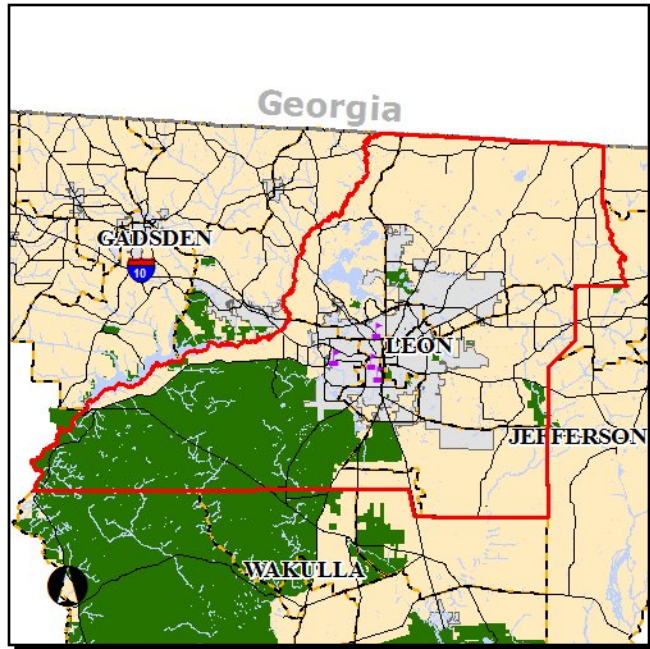
**Project Location:** Leon County

Phase	Fund Source	2011/12	2012/13	2013/14	2014/15	2015/16	Total
CST (6)	LF	0	0	0	142,000	0	142,000
<b>Total</b>		<b>0</b>	<b>0</b>	<b>0</b>	<b>142,000</b>	<b>0</b>	<b>142,000</b>

**Project Description:**

This COT project involves construction of a new (.4-mile) two-lane street on right-of-way donated by Tallahassee Memorial Regional Medical Center (TMRMC) from Centerville Road to TMRMC's extension of Surgeon's Drive. The new two-lane curb and gutter street would include bike lanes and sidewalks and provide a connecting link between Centerville Road and Miccosukee Road via Nurse's Drive and Surgeon's Drive.

## COT25 Sidewalk Program - New Developments



**Work Summary:**

**From:**

**To:**

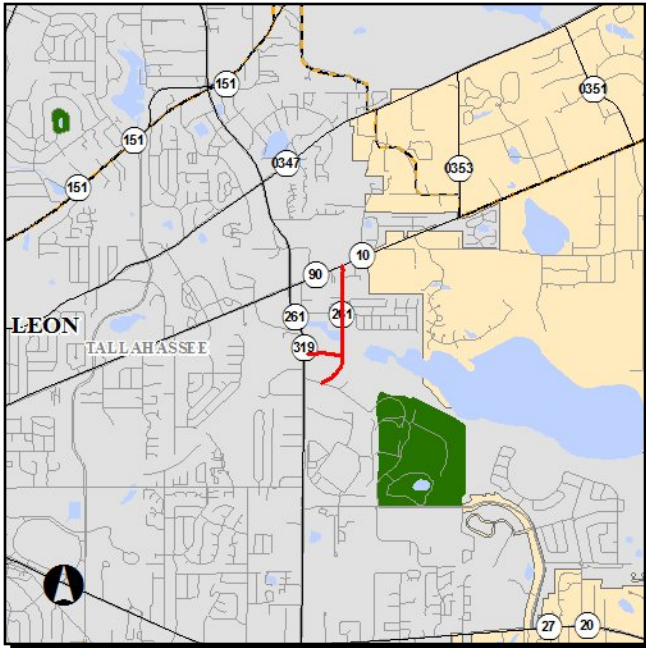
**Project Location:** Leon County

Phase	Fund Source	2011/12	2012/13	2013/14	2014/15	2015/16	Total
CST (6)	LF	70,000	70,000	70,000	70,000	0	280,000
<b>Total</b>		<b>70,000</b>	<b>70,000</b>	<b>70,000</b>	<b>70,000</b>	<b>0</b>	<b>280,000</b>

**Project Description:**

COT program to refund developers' material costs for construction of sidewalks along every new city roadway was abolished by the City Commission on July 17, 1991. The present policy requires developers to pay for sidewalks on new public streets. However, the city has several development agreements outstanding, which require reimbursement of sidewalk construction costs in subdivisions approved prior to July 17, 1991, and in annexed areas with an urban services agreement.

## COT28 Weems Road Improvements



**Work Summary:**

**From:**

**To:**

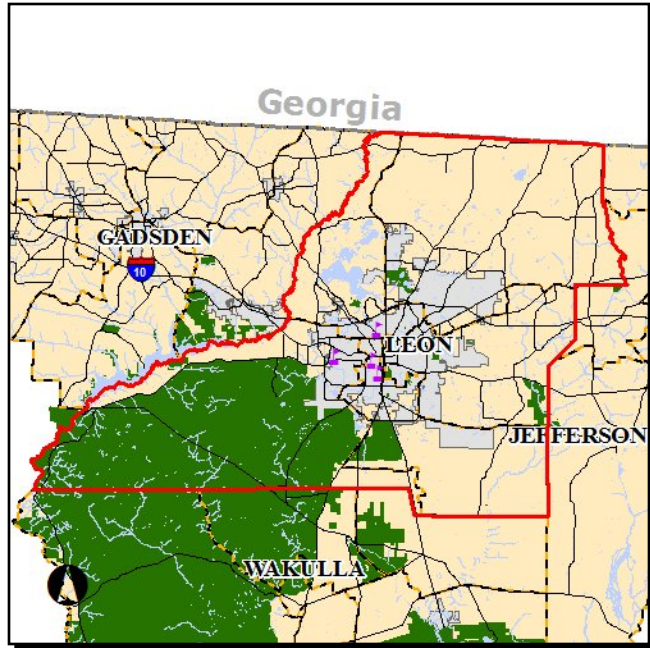
**Project Location:** Leon County

Phase	Fund Source	2011/12	2012/13	2013/14	2014/15	2015/16	Total
CST (6)	LF	2,300,000	0	0	0	0	2,300,000
<b>Total</b>		<b>2,300,000</b>	<b>0</b>	<b>0</b>	<b>0</b>	<b>0</b>	<b>2,300,000</b>

**Project Description:**

This COT project provides for the reconstruction of 0.80-mile of Weems Road from Mahan Drive to Easterwood and 0.10-mile extension of Weems Road to Capital Circle N.E. as an urban street with curb and gutter, sidewalks and bike lanes to meet city standards for pedestrian and street safety (PASS). The PD&E study is underway. Design and land acquisition are scheduled during FY09-10. The construction is scheduled during FY10-12.

**COT29 Residential Sidewalks and Bike Ped**



**Work Summary:** From: Implementation Program

To:

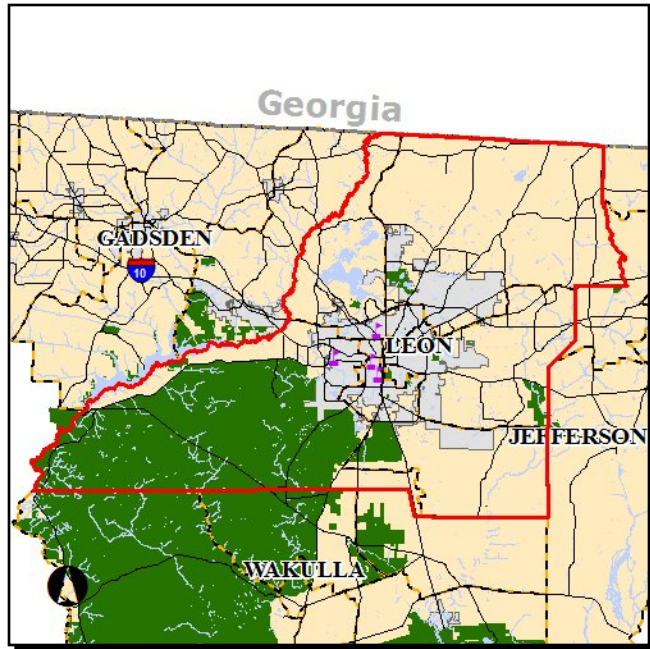
**Project Location:** Leon County

Phase	Fund Source	2011/12	2012/13	2013/14	2014/15	2015/16	Total
CST (5)	LF	1,200,000	1,200,000	1,200,000	1,200,000	0	4,800,000
<b>Total</b>		<b>1,200,000</b>	<b>1,200,000</b>	<b>1,200,000</b>	<b>1,200,000</b>	<b>0</b>	<b>4,800,000</b>

**Project Description:**

This project combined funding authorized by City Commission Policy 600CP for the Sidewalk Program. Currently, there is one project being design and it is possible that sereral more will be designed and constructed during FY10 and FY11. revisions to the traffic calming program approved by the City Commission have significantly reduced the number of proejects that qualify for funding. Emphasis has shifted from traffic calming to sidewalk improvements including in-fill sidewalks.

**COT30 Downtown Pedestrian and Vehicular Enhancements**



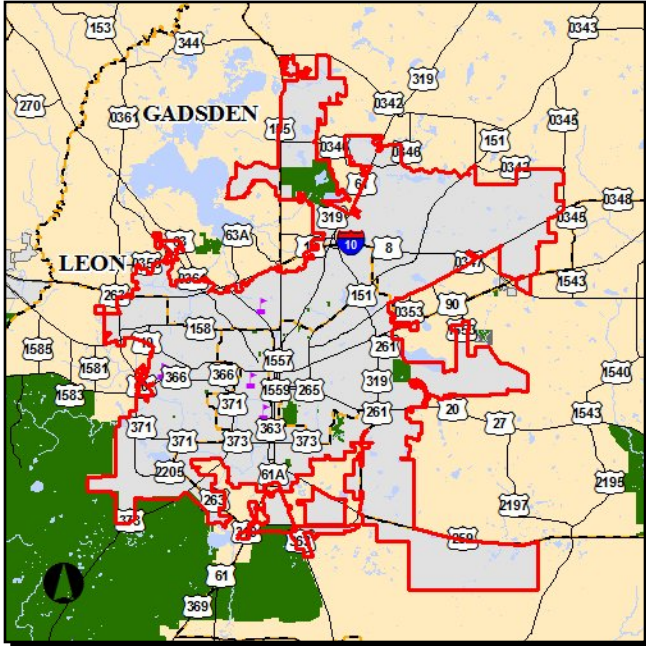
**Work Summary:** From:  
To:

**Project Location:** Leon County

Phase	Fund Source	2011/12	2012/13	2013/14	2014/15	2015/16	Total
CST (5)	LF	100,000	100,000	100,000	100,000	0	400,000
<b>Total</b>		<b>100,000</b>	<b>100,000</b>	<b>100,000</b>	<b>100,000</b>	<b>0</b>	<b>400,000</b>

**Project Description:** This project provides funding for improvements to streets, sidewalks, and other public places in an area bounded by Tennessee, Gadsden, Gaines, and Macomb Streets. The All Saints and greater Gaines Street areas will be included as redevelopment progresses in those districts.

## COT9 Greenway Trail Connectors - CITY



Work Summary:

From:

To:

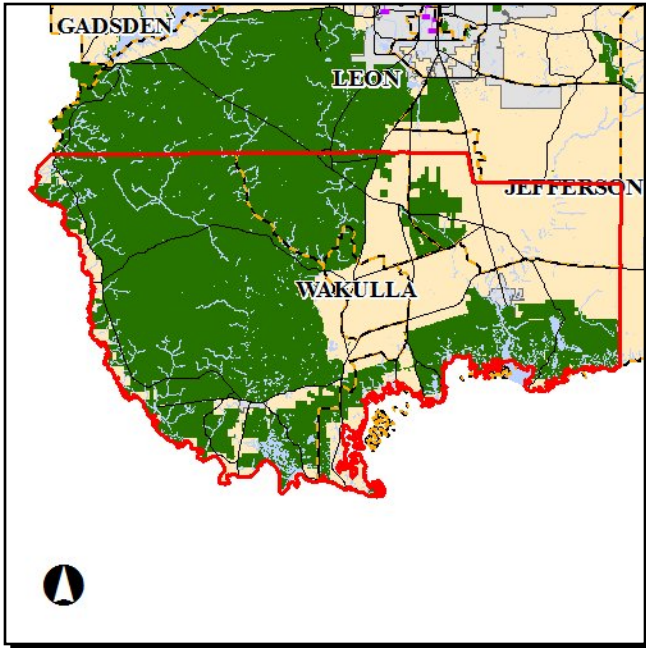
Project Location: Leon County

Phase	Fund Source	2011/12	2012/13	2013/14	2014/15	2015/16	Total
CST (6)	LF	0	0	150,000	150,000	0	300,000
<b>Total</b>		<b>0</b>	<b>0</b>	<b>150,000</b>	<b>150,000</b>	<b>0</b>	<b>300,000</b>

**Project Description:**

This COT project involves the acquisition of land through easements or fee simple ownership to connect neighborhoods with state and local parks. The project will provide an enhanced system of greenways at a minimal cost. The linkages will provide an improved bicycle and pedestrian network for the citizens of Tallahassee. Specific projects for acquisition will be identified in both the bicycle and pedestrian master plan and the greenways master plan, currently under development. This is a sales tax extension project approved in November 2000.

**WC1 Realign Rehwinkle Rd. & Alexander Rd.**



**Work Summary:**

**From:**

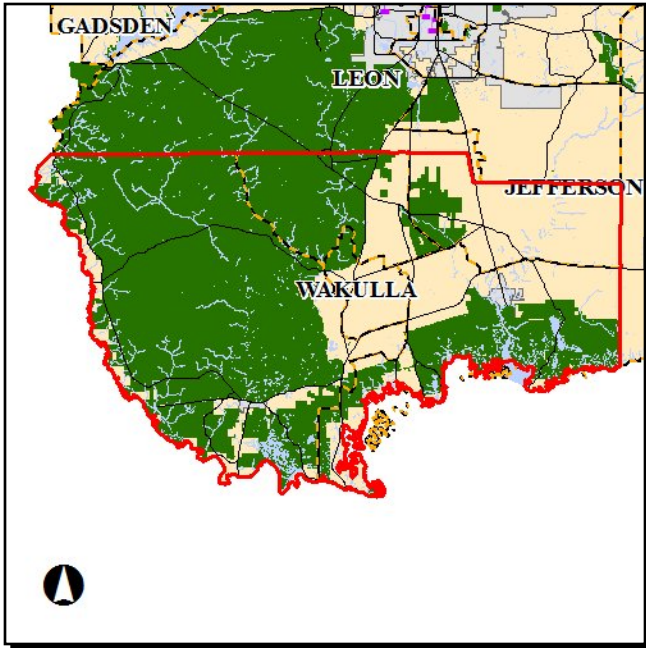
**To:**

**Project Location:** Wakulla County

Phase	Fund Source	2011/12	2012/13	2013/14	2014/15	2015/16	Total
CST (5)	OCST	3,800,000	0	0	0	0	3,800,000
<b>Total</b>		<b>3,800,000</b>	<b>0</b>	<b>0</b>	<b>0</b>	<b>0</b>	<b>3,800,000</b>

**Project Description:** This project is for the realignment of Rehwinkle Road and Alexander Road.

**WC2 Syfrett Creek Bridge Study**



**Work Summary:**

**From:**

**To:**

**Project Location:** Wakulla County

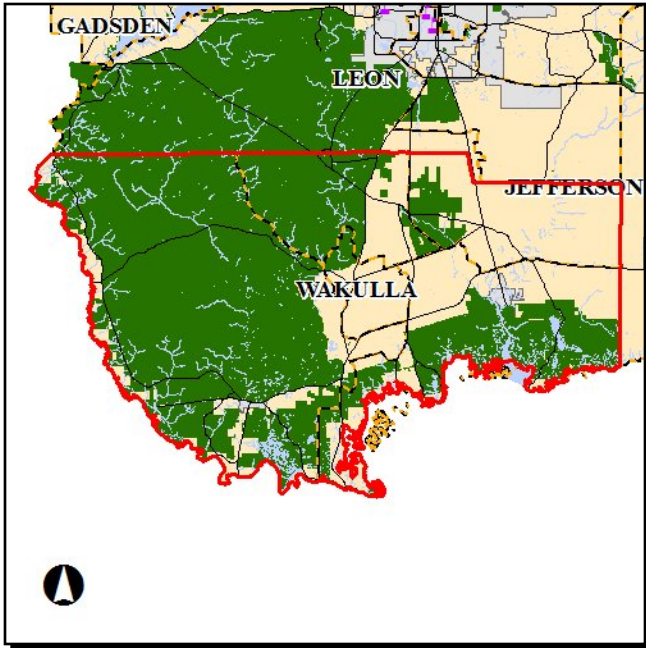
Phase	Fund Source	2011/12	2012/13	2013/14	2014/15	2015/16	Total
CST (5)	OCST	1,125,000	1,125,000	1,125,000	1,125,000	0	4,500,000
<b>Total</b>		<b>1,125,000</b>	<b>1,125,000</b>	<b>1,125,000</b>	<b>1,125,000</b>	<b>0</b>	<b>4,500,000</b>

**Project Description:**

This Wakulla County project is for a study of the Syfrett Creek Bridge to determine the repairs that need to be made for safety reasons. The Florida Department of Transportation has reduced the load limits on this bridge due to deteriorating conditions.

This will be an expensive project. The County will seek grant funding due to the cost associated with replacing the bridge.

**WC3 Shadeville/Wakulla River Bridge Repairs**



**Work Summary:**

**From:**

**To:**

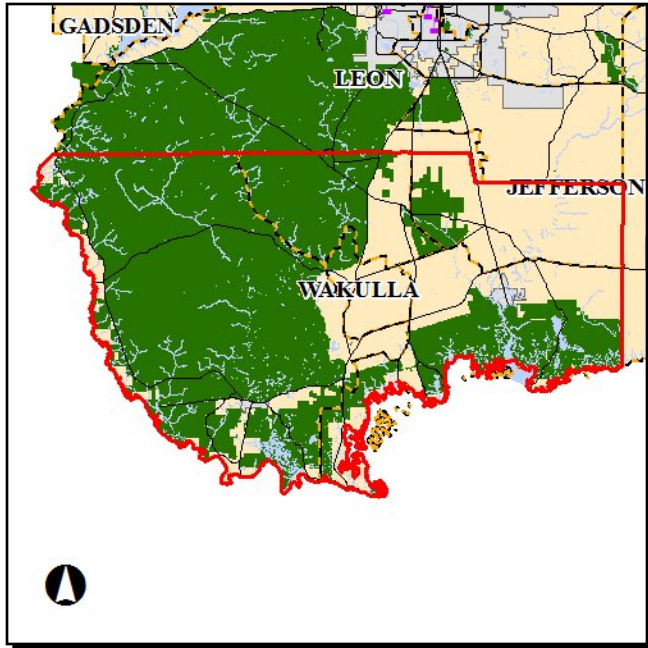
**Project Location:** Wakulla County

Phase	Fund Source	2011/12	2012/13	2013/14	2014/15	2015/16	Total
CST (5)	OCST	500,000	0	0	0	0	500,000
<b>Total</b>		<b>500,000</b>	<b>0</b>	<b>0</b>	<b>0</b>	<b>0</b>	<b>500,000</b>

**Project Description:**

This Wakulla County project is for the engineering and planning of the repairs of the bridge. The Florida Department of Transportation inspection reports indicate that cross bracing needs to be installed to scouring at bent #3&4 that has reduced embedment length of piling.

**WC4 Road Paving Rehinkle Road**



**Work Summary:**

**From:**

**To:**

**Project Location:** Wakulla County

Phase	Fund Source	2011/12	2012/13	2013/14	2014/15	2015/16	Total
CST (5)	RP	500,000	0	0	0	0	500,000
<b>Total</b>		<b>500,000</b>	<b>0</b>	<b>0</b>	<b>0</b>	<b>0</b>	<b>500,000</b>

**Project Description:** This project would pave Rehinkle Road. This will increase traffic flow and reduce wait times and increase safety along the road.

# **APPENDIX A**

## **TIP Abbreviations and Codes**

## **TIP Abbreviations**

### **General Abbreviations**

<b>BP 2000</b>	Blueprint 2000 Intergovernmental Agency
<b>CRTPA</b>	Capital Region Transportation Planning Agency
<b>FAA</b>	Federal Aviation Administration
<b>FDOT</b>	Florida Department of Transportation
<b>FTA</b>	Federal Transit Administration
<b>SIS</b>	Strategic Intermodal System
<b>TD</b>	Transportation Disadvantaged

## Project Phases Abbreviations

**CEI** Construction Support

**CST** Construction

**OPS** Operations Grant

**PD&E** Project Development and Environment Study

**PE** Preliminary Engineering

**PLN** Planning

**ROW** Right-of-Way

## TIP Codes

### Phase Codes

The following provides information detailing both phase group and phase type information related to the projects within the TIP.

<u>Ph. Group</u>	<u>Description</u>	<u>Ph. Type</u>	<u>Description</u>
1	Planning (PLN)	1	In-House
2	Project Development & Environment Study (PD&E)	2	Consultant/Contractor
3	Preliminary Engineering (PE)	3	Purchase
4	Right-of-Way (ROW)	4	Grant
5	Construction (CST)	5	Relocate
6	Construction Support (CEI)	6	Utility
7	Maintenance (MAINT)	7	Railroad
8	Operations (OPS)	8	Other Agency
9	Capital (CAP)	9	Indirect Support
A	Administration (ADMIN)	A	Contract Incentive
B	Research (RES)	B	Service Contract
C	Environmental (ENVIR)		

## Environmental Surveillance Codes

The following provides information related to environmental surveillance codes of projects contained within the TIP with known environmental impacts.

<b>Environmental Code</b>	<b>Description</b>
1020	Recreation Areas
1021	Historical/Archaeological Sites
1034	Stormwater Runoff
1051	Floodplain and Floor Prone Areas
1053	Wetlands
1055	Surface Waters
1057	Groundwater
1059	Lands and Waters with State/Federal Designation
1061	Critical Habitats/Threatened or Endangered Species
1063	Barrier Islands
1065	Evaluated
1067	Projects Beyond the "Advanced Notification Stage"

## **Fund Codes**

The following page contain information related to the source of funding for the state and federally funded projects contained within this document.

SOURCE: Florida Department of Transportation, October 2010.

**Florida Department of Transportation**  
**Active Fund Codes in FM**

<b>Fund</b>	<b>Description</b>	<b>Fund</b>	<b>Description</b>	<b>Fund</b>	<b>Description</b>
AC2E	Advance Construction (SR2E)	DSB3	Pinellas Bayway	HRRR	High Risk Rural Road
AC2N	Advance Construction (SR2N)	DSB4	Miami-Dade Expressway Authority	HSP	Highway Safety Program
AC2S	Advance Construction (SR2S)	DSB5	Beeline East	HSR	High Speed Rail Corr Sec.1010
ACBR	Advance Construction (BRT)	DSB6	Tampa-Hillsborough Expr Auth	HSRS	High Speed Rail Stimulus (FRA)
ACCM	Advance Construction (CM)	DSB7	Mid-Bay Bridge Authority	I	Fed Interstate/State Primary
ACEM	Earmarks AC	DSB9	Santa Rosa County	IBRC	Innovative Bridge Res & Const
ACEN	Advance Construction (EBNH)	DSBB	Orlando-Orange Co. Expr. Sys.	IFLA	I Florida
ACEP	Advance Construction (EBBP)	DSBC	Garcon Point Bridge	IM	Interstate Maintenance
ACER	Advance Construction (ER)	DSBD	I-95 Express Lanes	IMD	Interstate Maintenance Discret
ACIM	Advance Construction (IM)	DSBE	Emerald Coast Bridge Authority	INS	Insurance
ACNH	Advance Construction (NH)	DSBF	I-595	IRR	Indian Reservation Roads
ACRH	Advance Construction (RHH)	DSBT	Turnpike	IVH	Intelligent Vehicle Highway Sys
ACRP	Advance Construction (RHP)	DS	State Primary Matching Fund	LF	Local Funds
ACSA	Advance Construction (SA)	DU	State Primary/Federal Reim	LFD	"LF" for STTF Utility Work
ACSE	Advance Construction (SE)	DWS	Weigh Stations-State 100%	LFF	Local Fund - for Matching F/A
ACSH	Advance Construction (SH)	EB	Equity Bonus	LFI	Local Funds Interest Earned
ACSL	Advance Construction (SL)	EBBP	Equity Bonus – Bridge	LFNE	Local Funds not in Escrow
ACSN	Advance Construction (SN)	EBNH	Equity Bonus - NH	LFP	Local Funds for Participating
ACSP	Advance Construction (SP)	EBOH	Equity Bonus- Overhead	LFR	Local Funds/Reimbursable
ACSS	Advance Construction (SS)	EM09	GAA Earmarks FY 2009	LFRF	Local Fund Reim.-Future
ACSU	Advance Construction (SU)	EM10	GAA Earmarks FY 2010	LFU	Local Funds Unforeseen Work
BA	Donor Bonus, Any Area	ER05	Hurricanes 2005	LHIP	Highway Infrastructure - 2010
BL	Db, Areas <= 200k	ER06	Hurricanes 2006	LRSC	Local Reimbursable-Small Cnty
BNBR	Amendment 4 Bonds (Bridges)	ER07	Natural Disasters 2007	MA	Min. Allocation (any area)
BNCA	Bond - Controlled Access	ER08	Hurricanes 2008	MABP	Min. Alloc. Bridges (non-BRT)
BNDS	Bond – State	ER09	2009 Emergency Relief Events	MABR	Min. Alloc. Bridges (BRT)
BNIR	Intrastate R/W and Bridge Bonds	ER10	2010 Emergency Relief Events	MANH	Min. Alloc. (NH)
BNPK	Amendment 4 Bonds	F001	Federal Discretionary – US 19	MCSA	Motor Carrier Safety Assist.
BRP	State Bridge Replacement	F002	Corridors/Borders – US 19	MCSG	Motor Carrier Safety Grant
BRRP	State Bridge Repair And Rehab	F003	I-75 Discretionary	MG	Minimum Guarantee
BRT	Fed Bridge Repl – On System	F004	Corridors/Borders – Boca Raton	MGBP	Min. Guarantee Bridge Program
BRTD	Fed Bridge Repl - Discretionary	F330	Sec 330 STP Earmarks 2003	MGNH	Minimum Guarantee for NH
BRTZ	BRT (AC/Regular)	FAA	Federal Aviation Admin	ML	MA Areas <= 200k
BU	Db, Urban Areas > 200K	FBD	Ferryboat Discretionary	MU	MA Urban Areas > 200k
BZAC	BRTZ (AC/Regular)	FCO	Primary/Fixed Capital Outlay	NCPD	National Corridor Plan and Dev
CFA	Contractor Funds Advance	FD20	FDM-City of N Miami	NH	Principal Arterials
CIGP	County Incentive Grant Program	FD21	FDM-Dodge Island Tunnel	NHBR	National Highways Bridges
CIGR	CIGP for Growth Management	FD22	FDM-Biscayne Blvd. – Miami	NHTS	National Hwy Traffic Safety
CM	Congestion Mitigation – ACQ	FD29	FDM-Dade-Adven/Sunny Isles	NSTP	New Starts Transit Program
COE	Corp of Engineers (Non-Budget)	FD34	Fed-Airport Access Road – Jax	PKBD	Turnpike Master Bond Fund
D	Unrestricted State Primary	FEDR	Federal Research Activities	PKCF	Turnpike STTF Carryforward
DC	State Primary PE Consultants	FEMA	Fed Emergency Mgt Assistance	PKER	TPK Maintenance Reserve-ER
DCA	Department of Community Affairs	FGWB	Fixed Guideway Bond Projects	PKLF	Local Support for Tpk
DDR	District Dedicated Revenue	FHPP	Federal High Priority Projects	PKM1	Tpk Toll Maintenance
DDRF	Dist Dedicated Rev Matching Fund	FRA	Federal Railroad Administration	PKMT	Central Florida Beltway Trust Fund
DEM	Environmental Mitigation	FRAD	FRA Grant Payback	PKOH	Tpk Indirect Costs
DEMW	Environmental Mitigation-Wetlands	FRM4	STP, Earmarks - 2004	PKYI	Tpk Improvement
DEP	Depart of Environmental Protection	FRM6	Highway Priority Projects	PKYO	Tpk Toll Collection/Operation
DER	Emergency Relief – State Funds	FSDU	Fed Stimulus, FTA Reimb	PKYR	Tpk Maintenance Reserve
DFTA	Fed Pass - Through \$ From FTA	FSF1	Fed Stimulus, S/W Managed	PL	Metro Plan (85% FA; 15% other)
DI	St. - S/W Inter/Intrastate Hwy	FSFB	Fed Stimulus, Ferry Boat Disc	PLAC	Metro Plan – AC/Regular
DIH	State In-house Product Support	FSSE	Fed Stimulus, Enhancement	PLH	Forest Highways
DIOH	State 100% - Overhead	FSSL	Fed Stimulus, Areas <= 200K	PLHD	Public Lands Highway Discr.
DIRS	Advanced Acquisition - Intra. Corr.	FSSN	Fed Stimulus, Non-Urban	PORT	Seaports
DIRT	State Funds Used on Tpk	FSSU	Fed Stimulus, Urbn Areas > 200K	RBRP	Reimbursable BRP Funds
DIS	Strategic Intermodal System	FTA	Federal Transit Administration	RECT	Recreational Trails
DITS	Statewide ITS – State 100%	FTAD	FTA Funds Comm. By TD Comm.	RED	Redistr. Of FA (SEC 1102F)
DL	Local Funds - PTO – Budgeted	FTAT	FHWA Transfer to FTA (non-bud)	RHH	Rail-Highway Xings – Hazard
DPTO	State PTO	GMR	General Revenue for SIS	RHP	Rail-Highway Xings – Prot. Dev.
DRA	Rest Areas – State 100%	GR08	Gen Rev. Projects for 2008 GAA	S112	STP, Earmarks – 2006
DS	State Primary Highways And PTO	GRSC	General Revenue for SCOP	S115	STP, Earmarks – 2004
DSB	Pri Consult/Reimbursed by bonds	HP	Federal Highway Planning	S117	STP Earmarks – 2005
DSB0	Unallocated to Facility	HPAC	HP (AC/Regular)	S125	STP Earmarks - 2009
DSB1	Skyway	HPP	High Priority Projects	S126	Belleair Cswy Bridge Replace
DSB2	Everglades Pkwy/Alligator Alley	HR	Federal Highway Research	SA	STP, Any Area

**Florida Department of Transportation**  
**Active Fund Codes in FM**

<b>Fund</b>	<b>Description</b>	<b>Fund</b>	<b>Description</b>	<b>Fund</b>	<b>Description</b>
SAFE	Secure Airports for FL Economy	SU	STP, Urban Areas > 200k	TMBD	I-95 Express Lanes
SB	Scenic Byways	TCP	Fuel Tax Compliance Project	TO01	Sunshine Skyway
SBPF	Safety Belt Performance-FHWA	TCSP	Trans., Community & System Pres.	TO02	Everglades Parkway
SBPG	Safety Belt Performance Grants	TDDR	Trans Disadv –DDR Use	TO03	Pinellas Bayway
SCOP	Small County Outreach Program	TDHC	Trans Disadv - Healthcare	TO04	Dade Expressway
SCRA	Small County Resurfacing	TDTF	Trans Disadv - Trust Fund	TO05	Beeline East
SE	STP, Enhancement	TFRT	Toll Facility Revolving Trust Fund	TO06	Tampa-Hills. Expr. Auth.
SED	State Economic Development	TIF2	TIFIA Loan – Rental Car Facility	TO07	Mid-Bay Bridge Authority
SH	STP, Hazard Elimination	TIFI	Trans. Infrast. Fin. & Innov. Act	TO08	Mayport Ferry Operation
SIB1	State Infrastructure Bank	TIMP	Transportation Improvement	TO09	Santa Rosa County
SIBG	SIB funds – Growth Management	TM01	Sunshine Skyway	TO10	Sawgrass Expressway
SL	STP, Areas < 200k	TM02	Everglades Parkway	TO11	Orl.-Orange Co. Expr. Sys.
SN	STP, Mandatory, Non-Urban	TM03	Pinellas Bayway	TOBC	Garcon Point Bridge
SP	STP, RR Protective Devices	TM04	Miami - Dade Xway Authority	TOBD	I-95 Express Lanes
SPAC	STP, RR Prot. Devices (AC,Reg)	TM05	Beachline East	TOBF	I-595
SR	STP, RR Hazard Elimination	TM06	Tampa-Hills. Expr. Auth.	TRIP	Trans Regional Incentive Prog
SR2E	Safe Routes - Either	TM07	Mid-Bay Bridge Authority	TSIN	Safety for Non - Construction
SR2N	Safe Rts to School – Non-infrastruc	TM08	Mayport Ferry Operation	TSIR	Safety for Research Activities
SR2S	Safe Rts to School – Infrastructure	TM09	Santa Rosa County	TSM	Transport Systems Mgmt.
SRAC	STP, RR Hazard Elim AC/Regular	TM10	Sawgrass Expressway	USFW	US Fish and Wildlife Service
SSM	Fed Support Services/Minority	TM11	Orl-Orange Co. Expr. Sys	USHS	US Dept. of Homeland Security
ST10	STP Earmarks - 2010	TMBC	Garcon Point Bridge	VPPP	Value Pricing Pilot Program

**APPENDIX B**  
**Implemented/Status of Projects**

## IMPLEMENTED/STATUS OF PROJECTS

ID #	Project Name/Location	Project Description	Previous Status	Current Status
2197933	<b>Mahan Drive (US 90)</b> <i>Limits: Dempsey Mayo Rd. to Walden Rd. (3.01 miles)</i>	Widen to 4 lanes	Design update complete	Project under construction; construction anticipated to be complete in 2013

ID #	Project Name/Location	Project Description	Previous Status	Current Status
2198811	<b>Crawfordville Road</b> <i>Limits: South of SR 61 to L.L. Wallace Rd. (1.5 miles)</i>	Widen to 4 lanes	Design complete	ROW underway; no further phases funded

ID #	Project Name/Location	Project Description	Previous Status	Current Status
2198812	<b>Crawfordville Road</b> <i>Limits: Wakulla County Line to L.L. Wallace Rd. (1.69 miles)</i>	Widen to 4 lanes	PD&E Study complete	Design underway; no further phases funded

ID #	Project Name/Location	Project Description	Previous Status	Current Status
4157827	<b>Capital Circle, NW/SW (SR 263)</b> <i>Limits: N. of SR 20 to S. of W. Tenn. St. (US 90)</i>	Widen to 6 lanes	Design Complete	Construction to begin mid 2011 pending FDEP Wetland Resource Permit challenge resolution.

## IMPLEMENTED/STATUS OF PROJECTS

ID #	Project Name/Location	Project Description	Previous Status	Current Status
BP 2000	<b>Capital Circle, SE (US 319, SR 261)</b> <i>Limits: Tram Rd to Woodville Hwy (2.5 miles)</i>	Widen to 6 lanes	Design/Build	Construction complete

ID #	Project Name/Location	Project Description	Previous Status	Current Status
BP 2000	<b>Capital Circle, SE (US 319, SR 263)</b> <i>Limits: Woodville Hwy to Crawfordville Rd (1.5 miles)</i>	Widen to 7 lanes east of Crawfordville Road.	Received \$8.7 million in ARRA (fed stimulus funding).	Design/build procurement complete; project to be completed in early 2012.

ID #	Project Name/Location	Project Description	Previous Status	Current Status
4157828	<b>Capital Circle, NW/SW (SR 263)</b> <i>Limits: N. of SR 20 to Orange Ave (SR 263) (1.2 miles)</i>	Widen to 6 lanes through SR 20 then taper to 4 lanes n. of Orange Avenue.	Design complete; ROW acquired	Construction funded in FY 2012; project could be let to construction in late 2011.

ID #	Project Name/Location	Project Description	Previous Status	Current Status
4157829	<b>Capital Circle, SW (SR 263)</b> <i>Limits: Orange Avenue to Springhill Road (3.4 miles)</i>	Design 6 lane roadway	Project Development and Environment Study underway.	Public Hearing to be scheduled for early 2011. Design funded in FY 2012.

## IMPLEMENTED/STATUS OF PROJECTS

ID #	Project Name/Location	Project Description	Previous Status	Current Status
4147461	<b>Lake Jackson Ecopassage</b> <i>Limits: N. Monroe Street @ Lake Jackson</i>	Construct wildlife ecopassage under roadway to enhance driver safety & wildlife protection.	Under construction	Project complete
ID #	Project Name/Location	Project Description	Previous Status	Current Status
	<b>Lafayette Street Pedestrian Tunnel</b> <i>Limits: CSX Overpass</i>	Construct pedestrian tunnel on the south side of Lafayette Street under the CSX overpass.	Construction began in 2010	Construction completed in early 2011
ID #	Project Name/Location	Project Description	Previous Status	Current Status
	<b>Apalachee Parkway Sidewalks, Phase I</b> <i>Limits: southside of roadway (Blair Stone to Paul Russell Rd)</i>	Construct sidewalks on southside of Parkway from Blair Stone Road to Paul Russell Road	Construction began in fall 2010	Construction completed in late 2010

## IMPLEMENTED/STATUS OF PROJECTS

ID #	Project Name/Location	Project Description	Previous Status	Current Status
4098031	<b>Apalachee Parkway Sidewalks, Phase II</b> <i>Limits: Governors Square Mall entrance traveling eastwards</i>	Construct sidewalks on Parkway from traffic light at Governors Square Mall entrance eastward to Capital Circle.	Use of funds for this segment approved by CRTPA in November 2008; project being managed by FDOT.	Design/Build initiated in late 2010; project to be under construction in early 2011 with completion anticipated in Spring 2011.

ID #	Project Name/Location	Project Description	Previous Status	Current Status
4259411	<b>Capital Cascade Connector Bridge</b> <i>Limits: Capital Cascade Park</i>	Construct a bridge to provide bicyclists and pedestrians a safe crossing over S. Monroe Street		Design consultant procurement underway; construction funds programmed in FY 2014

ID #	Project Name/Location	Project Description	Previous Status	Current Status
2189461	<b>Quincy By-Pass</b> <i>Limits: US 90 east to SR 12 (1.64 miles)</i>	Construct new four-lane by-pass east of downtown Quincy.	Project design complete.	Construction funds programmed in FY 2014.

# **APPENDIX C**

## **TRANSPORTATION DISADVANTAGED SUMMARY (Listed by County)**

SOURCE: State of Florida Commission for the Transportation Disadvantaged  
2010 Annual Performance Report

County: Gadsden  
 CTC: BIG BEND TRANSIT, INC.  
 Contact: TED WATERS  
 POST OFFICE BOX 1721  
 TALLAHASSEE, FL 32302  
 850-574-6266  
 Email: [TWBBT@AOL.COM](mailto:TWBBT@AOL.COM)

Demographics	Number	Percentage
Total County Population / Percent of State Total	50,000	0.27%
Potential TD Population / Percent of CountyTotal	22,014	44.03%
UDPHC / Percent of TD Passengers Served	7,353	33.40%



Trips By Type of Service	2009	2010	% Change
Fixed Route (FR)	-	-	NA
Deviated FR	7,700	14,428	87.38%
Ambulatory	42,672	40,220	-5.75%
Non-Ambulatory	3,107	2,735	-11.97%
Stretcher	58	19	-67.24%
School Board	-	-	NA
<b>TOTAL TRIPS</b>	53,537	57,402	7.22%

Vehicle Data	2009	2010	% Change
Vehicle Miles	601,327	576,220	-4.18%
Revenue Miles	511,698	490,440	-4.15%
Roadcalls	12	2	-83.33%
Accidents	1	3	200.00%
Vehicles	22	21	-4.55%
Driver Hours	32,457	31,337	-3.45%

Passenger Trips By Trip Purpose	2009	2010	% Change
Medical	17,084	16,549	-3.13%
Employment	28,069	30,960	10.30%
Ed/Train/DayCare	6,714	7,854	16.98%
Nutritional	-	-	NA
Life-Sustaining/Other	1,670	2,039	22.10%
<b>TOTAL TRIPS</b>	53,537	57,402	7.22%

Financial and General Data	2009	2010	% Change
Expenses	\$1,488,576	\$1,473,348	-1.02%
Revenues	\$1,260,120	\$1,473,347	16.92%
Commendations	-	-	NA
Complaints	7	13	85.71%
Passenger No-Shows	786	862	9.67%
Unmet Trip Requests	-	-	NA

Passenger Trips By Funding Source	2009	2010	% Change
CTD	14,562	12,750	-12.44%
AHCA	13,607	12,608	-7.34%
APD	-	-	NA
DOEA	-	-	NA
DOE	-	-	NA
Other	25,368	32,044	26.32%
<b>TOTAL TRIPS</b>	53,537	57,402	7.22%

Performance Measures	2009	2010	% Change
Accidents per 100,000 Miles	0.17	0.52	205.88%
Miles between Roadcalls	50,111	288,110	474.94%
Avg. Trips per Driver Hour	1.65	1.83	10.91%
Avg. Trips per Para Pass.	9.4	7.81	-16.91%
Cost per Trip	27.8	25.67	-7.66%
Cost per Paratransit Trip	27.8	25.67	-7.66%
Cost per Driver Hour	45.86	47.02	2.53%
Cost per Total Mile	2.48	2.56	3.23%

County: Jefferson  
 CTC: BIG BEND TRANSIT, INC.  
 Contact: TED WATERS  
 POST OFFICE BOX 1721  
 TALLAHASSEE, FL 32302  
 850-574-6266  
 Email: [TWBBT@AOL.COM](mailto:TWBBT@AOL.COM)

Demographics	Number	Percentage
Total County Population / Percent of State Total	14,700	0.08%
Potential TD Population / Percent of CountyTotal	7,041	47.90%
UDPHC / Percent of TD Passengers Served	2,775	39.41%



Trips By Type of Service	2009	2010	% Change
Fixed Route (FR)	-	-	NA
Deviated FR	-	-	NA
Ambulatory	13,543	13,240	-2.24%
Non-Ambulatory	1,626	1,571	-3.38%
Stretcher	97	291	200.00%
School Board	-	-	NA
<b>TOTAL TRIPS</b>	15,266	15,102	-1.07%

Vehicle Data	2009	2010	% Change
Vehicle Miles	214,040	221,324	3.40%
Revenue Miles	179,463	187,312	4.37%
Roadcalls	4	-	-100.00%
Accidents	-	-	NA
Vehicles	10	10	0.00%
Driver Hours	10,852	9,906	-8.72%

Passenger Trips By Trip Purpose	2009	2010	% Change
Medical	8,734	7,026	-19.56%
Employment	1,400	1,337	-4.50%
Ed/Train/DayCare	4,616	6,252	35.44%
Nutritional	166	153	-7.83%
Life-Sustaining/Other	350	334	-4.57%
<b>TOTAL TRIPS</b>	15,266	15,102	-1.07%

Financial and General Data	2009	2010	% Change
Expenses	\$511,973	\$811,997	58.60%
Revenues	\$793,602	\$812,003	2.32%
Commendations	-	-	NA
Complaints	5	2	-60.00%
Passenger No-Shows	156	150	-3.85%
Unmet Trip Requests	237	-	-100.00%

Passenger Trips By Funding Source	2009	2010	% Change
CTD	3,735	3,436	-8.01%
AHCA	8,150	6,406	-21.40%
APD	-	-	NA
DOEA	-	-	NA
DOE	-	8	NA
Other	3,381	5,252	55.34%
<b>TOTAL TRIPS</b>	15,266	15,102	-1.07%

Performance Measures	2009	2010	% Change
Accidents per 100,000 Miles	0	0	NA
Miles between Roadcalls	53,510	-	-100.00%
Avg. Trips per Driver Hour	1.41	1.52	7.80%
Avg. Trips per Para Pass.	5.82	5.44	-6.53%
Cost per Trip	33.54	53.77	60.32%
Cost per Paratransit Trip	33.54	53.77	60.32%
Cost per Driver Hour	47.18	81.97	73.74%
Cost per Total Mile	2.39	3.67	53.56%

County: Leon  
 CTC: StarMetro-City of Tallahassee  
 Contact: Ivan Maldonado  
 555 Appleyard Dr.  
 Tallahassee, FL 32304  
 850-891-5196  
 Email: [ivan.maldonado@talgov.com](mailto:ivan.maldonado@talgov.com)

Demographics	Number	Percentage
Total County Population / Percent of State Total	274,800	1.47%
Potential TD Population / Percent of CountyTotal	90,583	32.96%
UDPHC / Percent of TD Passengers Served	7,653	8.45%



Trips By Type of Service	2009	2010	% Change
Fixed Route (FR)	154,909	174,813	12.85%
Deviated FR	-	-	NA
Ambulatory	65,924	59,290	-10.06%
Non-Ambulatory	16,502	12,758	-22.69%
Stretcher	39	74	89.74%
School Board	-	-	NA
<b>TOTAL TRIPS</b>	237,374	246,935	4.03%

Vehicle Data	2009	2010	% Change
Vehicle Miles	1,166,366	444,242	-61.91%
Revenue Miles	1,039,119	383,017	-63.14%
Roadcalls	11	5	-54.55%
Accidents	6	7	16.67%
Vehicles	28	19	-32.14%
Driver Hours	56,711	43,399	-23.47%

Passenger Trips By Trip Purpose	2009	2010	% Change
Medical	33,971	70,504	107.54%
Employment	154,721	27,370	-82.31%
Ed/Train/DayCare	34,290	138,062	302.63%
Nutritional	10,247	9,417	-8.10%
Life-Sustaining/Other	4,145	1,582	-61.83%
<b>TOTAL TRIPS</b>	237,374	246,935	4.03%

Financial and General Data	2009	2010	% Change
Expenses	\$1,882,343	\$2,125,341	12.91%
Revenues	\$1,882,343	\$1,803,239	-4.20%
Commendations	4	5	25.00%
Complaints	82	54	-34.15%
Passenger No-Shows	2,085	1,167	-44.03%
Unmet Trip Requests	83	90	8.43%

Passenger Trips By Funding Source	2009	2010	% Change
CTD	148,650	182,600	22.84%
AHCA	33,743	21,268	-36.97%
APD	38,352	33,287	-13.21%
DOEA	-	-	NA
DOE	68	-	-100.00%
Other	16,561	9,780	-40.95%
<b>TOTAL TRIPS</b>	237,374	246,935	4.03%

Performance Measures	2009	2010	% Change
Accidents per 100,000 Miles	0.51	1.58	209.80%
Miles between Roadcalls	106,033	88,848	-16.21%
Avg. Trips per Driver Hour	1.45	1.66	14.48%
Avg. Trips per Para Pass.	52.36	21.19	-59.53%
Cost per Trip	7.93	8.61	8.58%
Cost per Paratransit Trip	20.69	27.12	31.08%
Cost per Driver Hour	30.09	45.07	49.78%
Cost per Total Mile	1.46	4.4	201.37%

County: Wakulla  
 CTC: Wakulla County Senior Citizens  
 Contact: Nell Rozar  
 33 Michael Drive  
 Crawfordville, FL 32327  
 850-926-7145  
 Email: [nellrozar2002@yahoo.com](mailto:nellrozar2002@yahoo.com)

Demographics	Number	Percentage
Total County Population / Percent of State Total	31,800	0.17%
Potential TD Population / Percent of CountyTotal	7,610	23.93%
UDPHC / Percent of TD Passengers Served	675	8.87%



Trips By Type of Service	2009	2010	% Change
Fixed Route (FR)	-	-	NA
Deviated FR	-	-	NA
Ambulatory	26,437	27,652	4.60%
Non-Ambulatory	360	257	-28.61%
Stretcher	32	23	-28.13%
School Board	-	-	NA
<b>TOTAL TRIPS</b>	26,829	27,932	4.11%

Vehicle Data	2009	2010	% Change
Vehicle Miles	280,906	299,769	6.72%
Revenue Miles	275,810	284,769	3.25%
Roadcalls	-	-	NA
Accidents	-	-	NA
Vehicles	11	8	-27.27%
Driver Hours	14,560	14,560	0.00%

Passenger Trips By Trip Purpose	2009	2010	% Change
Medical	16,713	17,434	4.31%
Employment	2,000	2,000	0.00%
Ed/Train/DayCare	416	572	37.50%
Nutritional	4,980	6,228	25.06%
Life-Sustaining/Other	2,720	1,698	-37.57%
<b>TOTAL TRIPS</b>	26,829	27,932	4.11%

Financial and General Data	2009	2010	% Change
Expenses	\$435,152	\$501,933	15.35%
Revenues	\$437,005	\$501,933	14.86%
Commendations	4	2	-50.00%
Complaints	-	-	NA
Passenger No-Shows	-	-	NA
Unmet Trip Requests	4	10	150.00%

Passenger Trips By Funding Source	2009	2010	% Change
CTD	18,751	17,754	-5.32%
AHCA	1,796	2,022	12.58%
APD	1	158	15700.00%
DOEA	4,174	-	-100.00%
DOE	-	-	NA
Other	2,107	7,998	279.59%
<b>TOTAL TRIPS</b>	26,829	27,932	4.11%

Performance Measures	2009	2010	% Change
Accidents per 100,000 Miles	0	0	NA
Miles between Roadcalls	-	-	NA
Avg. Trips per Driver Hour	1.84	1.92	4.35%
Avg. Trips per Para Pass.	31.12	41.38	32.97%
Cost per Trip	16.22	17.97	10.79%
Cost per Paratransit Trip	16.22	17.97	10.79%
Cost per Driver Hour	29.89	34.47	15.32%
Cost per Total Mile	1.55	1.67	7.74%

# **APPENDIX D**

## **Federally Obligated Projects for FY 2009**

FLORIDA DEPARTMENT OF TRANSPORTATION

=====  
FEDERAL OBLIGATIONS REPORT  
INPUT SELECTION  
-----

FEDERAL FISCAL YEAR = 2010 (10/01/2009 - 09/30/2010)

SORT = S (BY ITEM)

DISTRICT/COUNTY/STATEWIDE = CAPITAL REGION TPA

10/04/10  
 10.41.37  
 CAPITAL REGION TPA

FLORIDA DEPARTMENT OF TRANSPORTATION  
 FEDERAL OBLIGATIONS - PROJECT DETAIL  
 FFY 2010 (10/01/2009 - 09/30/2010)

\*\*\*\*\*  
 \*\*HIGHWAYS\*\*  
 \*\*\*\*\*

ITEM NO	DESCRIPTION	OLD ITEM							
COUNTY	RDWY ID	PROJ LGTH	EXIST/IMPROVE/ADD (LANES)	TYPE OF WORK	PRELIMINARY	RIGHT-OF-WAY	RAILROADS & UTILITIES	CONSTRUCTION	GRANTS & MISC.
FEDERAL AID NUMBER	FAC	AUTH DATE	FUND		ENGINEERING				
2189461	QUINCY BY-PASS		3113170						
	FROM SR 10 (US 90) EAST TO SR 12								
	GADSDEN			RIGHT OF WAY - FUTURE CAPACITY					
50000000	1.648 MI	0 0	2						
4804 060 P			SU		0	491,580	0	0	0
2189462	QUINCY BY-PASS								
	FROM SR 10 (US 90) EAST TO SR 12								
	GADSDEN			RIGHT OF WAY - FUTURE CAPACITY					
50000000	1.648 MI	0 0	2						
4804 059 P			EB		260,348	0	0	0	0
			SU		157,717	0	0	0	0
			** ITEM TOTALS **		418,065	0	0	0	0
2189491	SR 267		3113173						
	FROM LIBERTY COUNTY LINE TO SOUTH OF SR 8 (I-10)								
	GADSDEN			WIDEN/RESURFACE EXIST LANES					
50080000	11.450 MI	2 2	0						
1751 009 P			EB		0	0	0	1,363,321	0
			SA		0	0	0	2,107,578	0
			SL		0	0	0	4,065,331	0
			SN		0	0	0	884,775	0
			** ITEM TOTALS **		0	0	0	8,421,005	0
2197761	SR 61 (US 319)		3115927						
	FROM MT. ZION CHURCH TO GEORGIA STATE LINE								
	LEON			ADD LANES & RECONSTRUCT					
55050000	3.349 MI	2 2	2						
1991 052 P			NHAC		0	0	0	14,810	0
2198431	SR 10 (US 90) MAHAN		3115994						
	FROM CR 0353 DEMPSEY MAYO TO WALDEN ROAD								
	LEON			ADD LANES & RECONSTRUCT					
55020000	3.100 MI	2 2	2						
4804 057 P			ACSU		0	0	0	-961,039	0
			EB		0	0	0	217,389	0
			EBNH		0	0	0	-6,394	0
			SU		0	0	0	938,447	0
			** ITEM TOTALS **		0	0	0	188,403	0

10/04/10  
 10.41.37  
 CAPITAL REGION TPA

FLORIDA DEPARTMENT OF TRANSPORTATION  
 FEDERAL OBLIGATIONS - PROJECT DETAIL  
 FFY 2010 (10/01/2009 - 09/30/2010)

\*\*\*\*\*  
 \*\*HIGHWAYS\*\*  
 \*\*\*\*\*

ITEM NO	DESCRIPTION	OLD ITEM								
COUNTY	RDWY ID	PROJ LGTH	FAC	TYPE OF WORK	EXIST/IMPROVE/ADD (LANES)	PRELIMINARY	RIGHT-OF-WAY	RAILROADS & UTILITIES	CONSTRUCTION	GRANTS & MISC.
FEDERAL AID NUMBER				AUTH DATE	FUND	ENGINEERING				
2198812	SR 369 (US 319)									
	FROM WAKULLA COUNTY LINE TO L.L. WALLACE ROAD									
	LEON			PRELIM ENG FOR FUTURE CAPACITY						
55170000	1.643 MI			2	2	2				
1991 058 P					EB	101,829	0	0	0	0
2204991	SR 30 (US 98)									
	WAKULLA RIVER BRIDGE BRIDGE NO. 590022									
	WAKULLA			BRIDGE REPLACEMENT						
59110000	1.541 MI			2	2	0				
4224 027 C					BRAC	5,683	0	0	0	0
4224 058 C					BRAC	0	0	0	16,815	0
					BRT	0	0	0	193,735	0
					EBBP	0	0	0	-104,999	0
	** ITEM TOTALS **					5,683	0	0	105,551	0
2225894										
	LEON			EMERGENCY OPERATIONS						
	.000			0	0	0				
E081 019 E					ER08	0	0	0	0	47,980
2225934	SR 8 (I-10)									
	THOMASVILLE INTERCHANGE POND PLANTINGS									
	LEON			LANDSCAPING						
55320000	3.087 MI			6	0	0				
0103 187 I					NH	0	0	0	90,888	0
4080491	LAFAYETTE STREET									
	PEDESTRIAN SAFETY PROJECT @ CSX R/R OVERPASS									
	LEON			PEDESTRIAN SAFETY IMPROVEMENT						
55000000	.076 MI			2	0	0				
ARRA 635 B					EB	0	0	0	27,000	0
					FSSU	0	0	0	1,316,343	0
					SE	0	0	0	10,000	0
					SU	0	0	0	162,897	0
4046 041 C					EB	0	0	35,392	0	0
					SE	0	0	159,261	0	0
	** ITEM TOTALS **					0	0	194,653	1,516,240	0

10/04/10  
 10.41.37  
 CAPITAL REGION TPA

FLORIDA DEPARTMENT OF TRANSPORTATION  
 FEDERAL OBLIGATIONS - PROJECT DETAIL  
 FFY 2010 (10/01/2009 - 09/30/2010)

\*\*\*\*\*  
 \*\*HIGHWAYS\*\*  
 \*\*\*\*\*

ITEM NO	DESCRIPTION	OLD ITEM								
COUNTY	RDWY ID	PROJ LGTH	FAC	TYPE OF WORK	EXIST/IMPROVE/ADD (LANES)	PRELIMINARY	RIGHT-OF-WAY	RAILROADS & UTILITIES	CONSTRUCTION	GRANTS & MISC.
FEDERAL AID NUMBER				AUTH DATE	FUND	ENGINEERING				
4098031										
LEON		.000		SAFETY PROJECT						
4046 047 C				0 0 0	SU	0	0	0	409,650	0
4098033	SR 20 APALACHEE			PKWY						
	SIDEWALK PROJECT PHASE II									
LEON		1.757 MI		SAFETY PROJECT						
55000000	1855 036 P			4 0 0	SU	0	0	0	1,107,521	0
4134781	CR 375									
	OVER SYFRETT CREEK BRIDGE			BRIDGE NO. 590018						
WAKULLA		.023 MI		BRIDGE REPLACEMENT						
59050000	00B3 071 B			2 2 0	BRT	115,000	0	0	0	0
4134851	CR 12A									
	OVER UNNAMED CREEK BRIDGE			NO.500035						
GADSDEN		.265 MI		BRIDGE REPLACEMENT						
50520000	00B3 055 B			2 2 0	BRTZ	50,000	0	0	0	4,847
4134911	NATURAL BRIDGE ROAD									
	OVER BRANCH OF ST MARKS R			BRIDGE NO.554001						
LEON		.022 MI		BRIDGE REPLACEMENT						
55030000	00B3 059 B			2 2 0	BRTZ	759,863	0	0	0	0
4157826	SR 263 (US 319)									
	FROM SR 363 WOODVILLE HWY			TO SR 61 CRAWFORDVILLE						
LEON		1.130 MI		ADD LANES & RECONSTRUCT						
55002000	ARRA 003 B			2 0 4	EB	0	0	0	2,200,000	0
					FSF1	0	0	0	8,300,000	0
				** ITEM TOTALS **		0	0	0	10,500,000	0

10/04/10  
 10.41.37  
 CAPITAL REGION TPA

FLORIDA DEPARTMENT OF TRANSPORTATION  
 FEDERAL OBLIGATIONS - PROJECT DETAIL  
 FFY 2010 (10/01/2009 - 09/30/2010)

\*\*\*\*\*  
 \*\*HIGHWAYS\*\*  
 \*\*\*\*\*

ITEM NO	DESCRIPTION	OLD ITEM							
COUNTY	RDWY ID	PROJ LGTH	TYPE OF WORK		PRELIMINARY	RIGHT-OF-WAY	RAILROADS &	CONSTRUCTION	GRANTS &
FEDERAL AID NUMBER	FAC	AUTH DATE	EXIST/IMPROVE/ADD (LANES)	FUND	ENGINEERING		UTILITIES		MISC.
4162723	CR 372	SURF ROAD							
		OCHLOCKNEE BAY TRAIL PHASE III							
WAKULLA			BIKE LANE/SIDEWALK						
59510000	1.392	MI	2	0	0				
8887 709 A				SE	63,402	0	0	0	0
4163631	CAMPBELL CONNECTOR								
		BICYCLE & PEDESTRIAN PATH							
LEON			BIKE LANE/SIDEWALK						
55000000	1.000	MI	0	0	0				
8887 367 A				SE	0	0	0	556,000	0
4192961	SR 61 (US 27)	MONROE							
		FROM S OF GAILE AVENUE TO N OF PAUL RUSSELL ROAD							
LEON			RESURFACING						
55040000	.761	MI	4	4	0				
1991 057 P				EB	0	0	0	568,010	0
4193081	SR 366	PENSACOLA ST.							
		FROM W OF APPELYARD DRIVE TO RIVOLI ROAD							
LEON			RESURFACING						
55090000	1.903	MI	4	4	0				
4603 035 P				HSP	45,513	0	0	0	0
4193111	SR 377 (US 319)								
		FROM FRANKLIN CO. LINE TO NORTH OF BEASLEY RD							
WAKULLA			RESURFACING						
59030000	3.798	MI	2	2	0				
1991 060 P				RED	0	0	0	2,354,933	0
4193501	SR 363	ADAMS STREET							
		FROM S OF GAILE AVENUE TO S OF SR 373 ORANGE AVE							
LEON			RESURFACING						
55100000	1.248	MI	5	5	0				
2111 008 P				EB	0	0	0	880,079	0

10/04/10  
 10.41.37  
 CAPITAL REGION TPA

FLORIDA DEPARTMENT OF TRANSPORTATION  
 FEDERAL OBLIGATIONS - PROJECT DETAIL  
 FFY 2010 (10/01/2009 - 09/30/2010)

\*\*\*\*\*  
 \*\*HIGHWAYS\*\*  
 \*\*\*\*\*

ITEM NO	DESCRIPTION	OLD ITEM	PRELIMINARY	RIGHT-OF-WAY	RAILROADS & UTILITIES	CONSTRUCTION	GRANTS & MISC.
COUNTY	RDWY ID PROJ LGTH	TYPE OF WORK	ENGINEERING				
FEDERAL AID NUMBER	FAC AUTH DATE FUND	EXIST/IMPROVE/ADD (LANES)					
4216351	SR 61 (US 27) MONROE						
	FROM PERKINS STREET TO SR 61 THOMASVILLE ROAD						
	LEON	RESURFACING					
55040000	1.957 MI	5 5 0					
ARRA 718 B		EB	0	0	0	626,387	0
		FSSU	0	0	0	849,971	0
		SA	0	0	0	999,434	0
	** ITEM TOTALS **		0	0	0	2,475,792	0
4225061	CR 268 HARDAWAY HWY						
	FROM CR269 BONNIE HILL RD TO ATWATER ROAD						
	GADSDEN	PAVE SHOULDERS					
50510000	5.582 MI	2 0 0					
8887 710 A		HRRR	0	0	0	281,102	0
		SE	0	0	0	1,218,898	0
	** ITEM TOTALS **		0	0	0	1,500,000	0
4240093	SR 363 WOODVILLE HWY						
	FROM SR 263 (US 319) C.C. TO GAILE AVENUE						
	LEON	PRELIM ENG FOR FUTURE CAPACITY					
55040000	1.648 MI	4 4 2					
2111 009 P		SU	163,860	0	0	0	0
4245091	SR 20						
	OVER GUM CREEK BRIDGE NO. 550028						
	LEON	BRIDGE REPLACEMENT					
55070000	.019 MI	2 0 0					
1855 035 P		BRAC	720,544	0	0	0	0
		BRT	23,585	0	0	0	0
	** ITEM TOTALS **		744,129	0	0	0	0
4246191	SR 8 (I-10)						
	FROM APALACHICOLA RIVER TO WEST OF SR 12						
	GADSDEN	RESURFACING					
50001000	11.716 MI	4 4 0					
0103 186 I		IMAC	1,597,383	0	0	0	0
		NHAC	53,454	0	0	0	0
	** ITEM TOTALS **		1,650,837	0	0	0	0

10/04/10  
 10.41.37  
 CAPITAL REGION TPA

FLORIDA DEPARTMENT OF TRANSPORTATION  
 FEDERAL OBLIGATIONS - PROJECT DETAIL  
 FFY 2010 (10/01/2009 - 09/30/2010)

=====  
 \*\*HIGHWAYS\*\*  
 =====

ITEM NO	DESCRIPTION	OLD ITEM									
COUNTY	RDWY ID	PROJ LGTH	FAC	TYPE OF WORK	EXIST/IMPROVE/ADD (LANES)	PRELIMINARY ENGINEERING	RIGHT-OF-WAY	RAILROADS & UTILITIES	CONSTRUCTION	GRANTS & MISC.	
FEDERAL AID NUMBER				AUTH DATE	FUND						
4259411	CAPITAL CASCADE CONNECTOR BRIDGE										
LEON				PEDESTRIAN/WILDLIFE OVERPASS							
55000000	.011 MI			0	0	0					
4046 050 C					SE	150,000	0	0	0	0	
4266301	SIDEWALKS										
CITY OF MIDWAY 2009				ECONOMIC STIMULUS							
GADSDEN				SIDEWALK							
50580000	1.350 MI			2	0	0	0	0	389	0	
ARRA 140 B					EB	0	0	0		0	
					FSSE	0	0	0	63,754	0	
				** ITEM TOTALS **		0	0	0	64,143	0	
HIGHWAYS TOTALS:						35,760,266	4,268,181	491,580	194,653	30,753,025	52,827

10/04/10  
 10.41.37  
 CAPITAL REGION TPA

FLORIDA DEPARTMENT OF TRANSPORTATION  
 FEDERAL OBLIGATIONS - PROJECT DETAIL  
 FFY 2010 (10/01/2009 - 09/30/2010)

\*\*\*\*\*  
 \*\*TRANSPORTATION PLANNING\*\*  
 \*\*\*\*\*

ITEM NO	DESCRIPTION	OLD ITEM							
COUNTY	RDWY ID	PROJ LGTH	FAC	TYPE OF WORK	EXIST/IMPROVE/ADD (LANES)	PRELIMINARY	RIGHT-OF-WAY	RAILROADS &	GRANTS &
FEDERAL AID NUMBER				AUTH DATE	FUND	ENGINEERING		UTILITIES	MISC.
								CONSTRUCTION	
4162051	CAPITAL REGION TPA								
FY08/09	UPWP (T'SEE)								
LEON				TRANSPORTATION PLANNING					
	.000			0	0	0			
0220	046 M			PL		319,408	0	0	0
4207801	CAPTIAL REGION TPA								
FY10/11	UPWP (TALLAHASSEE )								
LEON				TRANSPORTATION PLANNING					
	.000			0	0	0			
0220	048 M			PL		281,625	0	0	0
4225441	TALLAHASSEE								
LONG RANGE	PLAN UPDATE								
LEON				PLANNING MODELS/DATA UPDATE					
	.000			0	0	0			
HP46	013 H			SU		160,000	0	0	0
4281021	WAKULLA COUNTY								
BICYCLE & PEDESTRIAN	MASTER PLAN								
WAKULLA				TRANSPORTATION PLANNING					
	.000			0	0	0			
8887	845 A			SU		98,316	0	0	0
PLANNING TOTALS:					859,349	859,349	0	0	0

10/04/10  
 10.41.37  
 CAPITAL REGION TPA

FLORIDA DEPARTMENT OF TRANSPORTATION  
 FEDERAL OBLIGATIONS - PROJECT DETAIL  
 FFY 2010 (10/01/2009 - 09/30/2010)

\*\*\*\*\*  
 \*\*MISCELLANEOUS\*\*  
 \*\*\*\*\*

ITEM NO	DESCRIPTION	OLD ITEM								
COUNTY	RDWY ID	PROJ LGTH	FAC	TYPE OF WORK	EXIST/IMPROVE/ADD (LANES)	PRELIMINARY	RIGHT-OF-WAY	RAILROADS &	GRANTS &	
FEDERAL AID NUMBER				AUTH DATE	FUND	ENGINEERING		UTILITIES	MISC.	
								CONSTRUCTION		
4266821	GADSDEN COUNTY									
	PAVEMENT MARKINGS	2009		ECONOMIC STIMULUS						
	GADSDEN			SAFETY PROJECT						
	.000			0	0	0	0	0	0	
ARRA 461 B					FSSN	0	0	19,778	0	
4266842	CITY OF GRETNA									
	FOURTH STREET SIDEWALK	2009		ECONOMIC STIMULUS						
	GADSDEN			SIDEWALK						
	50900005	.285 MI		2	0	0	0	0	0	
ARRA 557 B					FSSN	0	0	39,763	0	
					SN	0	0	7,653	0	
	** ITEM TOTALS **					0	0	47,416	0	
MISCELLANEOUS TOTALS:				67,194		0	0	0	67,194	0
GRAND TOTALS:				36,686,809		5,127,530	491,580	194,653	30,820,219	52,827

\*\*\*\*\*  
 \*\*HIGHWAYS\*\*  
 \*\*\*\*\*

WORK PROGRAM FUND	TOTAL	ENGINEERING	RIGHT-OF-WAY	UTILITIES	CONSTRUCTION	MISC.
ACSU - ADVANCE CONSTRUCTION (SU)	-961,039	0	0	0	-961,039	0
BRAC - BRT (AC/REGULAR)	743,042	726,227	0	0	16,815	0
BRT - FED BRIDGE REPL - ON SYSTEM	332,320	138,585	0	0	193,735	0
BRTZ - FED BRIDGE REPL - OFF SYSTEM	814,710	809,863	0	0	0	4,847
EB - EQUITY BONUS	6,280,144	362,177	0	35,392	5,882,575	0
EBBP - EQUITY BONUS SUPPLEMENTING BDG	-104,999	0	0	0	-104,999	0
EBNH - EQUITY BONUS SUPPLEMENTING NH	-6,394	0	0	0	-6,394	0
ER08 - 2008 STORMS	47,980	0	0	0	0	47,980
FSF1 - FED STIMULUS, S/W MANAGED	8,300,000	0	0	0	8,300,000	0
FSSE - FED STIMULUS, ENHANCEMENT	63,754	0	0	0	63,754	0
FSSU - FED STIMULUS,URBN AREAS > 200K	2,166,314	0	0	0	2,166,314	0
HRRR - HIGH RISK RURAL ROAD	281,102	0	0	0	281,102	0
HSP - SAFETY (HIWAY SAFETY PROGRAM)	45,513	45,513	0	0	0	0
IMAC - IM (AC/REGULAR)	1,597,383	1,597,383	0	0	0	0
NH - PRINCIPAL ARTERIALS	90,888	0	0	0	90,888	0
NHAC - NH (AC/REGULAR)	68,264	53,454	0	0	14,810	0
RED - REDISTR. OF FA (SEC 1102F)	2,354,933	0	0	0	2,354,933	0
SA - STP, ANY AREA	3,107,012	0	0	0	3,107,012	0
SE - STP, ENHANCEMENT	2,157,561	213,402	0	159,261	1,784,898	0
SL - STP, AREAS <= 200K	4,065,331	0	0	0	4,065,331	0
SN - STP, MANDATORY NON-URBAN	884,775	0	0	0	884,775	0
SU - STP, URBAN AREAS > 200K	3,431,672	321,577	491,580	0	2,618,515	0
<b>HIGHWAYS TOTALS:</b>	<b>35,760,266</b>	<b>4,268,181</b>	<b>491,580</b>	<b>194,653</b>	<b>30,753,025</b>	<b>52,827</b>

10/04/10  
10.41.37  
CAPITAL REGION TPA

FLORIDA DEPARTMENT OF TRANSPORTATION  
FEDERAL OBLIGATIONS - SYSTEM SUMMARY  
FFY 2010 (10/01/2009 - 09/30/2010)

\*\*\*\*\*  
\*\*TRANSPORTATION PLANNING\*\*  
\*\*\*\*\*

WORK PROGRAM FUND	TOTAL	ENGINEERING	RIGHT-OF-WAY	UTILITIES	CONSTRUCTION	MISC.
PL - METRO PLAN (85% FA; 15% OTHER)	601,033	601,033	0	0	0	0
SU - STP, URBAN AREAS > 200K	258,316	258,316	0	0	0	0
PLANNING TOTALS:	859,349	859,349	0	0	0	0

10/04/10  
10.41.37  
CAPITAL REGION TPA

FLORIDA DEPARTMENT OF TRANSPORTATION  
FEDERAL OBLIGATIONS - SYSTEM SUMMARY  
FFY 2010 (10/01/2009 - 09/30/2010)

=====  
\*\*MISCELLANEOUS\*\*  
=====

WORK PROGRAM FUND	TOTAL	ENGINEERING	RIGHT-OF-WAY	UTILITIES	CONSTRUCTION	MISC.
FSSN - FED STIMULUS, NON-URBAN	59,541	0	0	0	59,541	0
SN - STP, MANDATORY NON-URBAN	7,653	0	0	0	7,653	0
MISCELLANEOUS TOTALS:	67,194	0	0	0	67,194	0
GRAND TOTALS:	36,686,809	5,127,530	491,580	194,653	30,820,219	52,827



## **APPENDIX E**

### **CRTPA FY 2012 – FY 2016 Priority Project Lists (Adopted on September 20, 2010)**



September 27, 2010

Mr. James T. Barfield, PE, Secretary  
Florida Department of Transportation, District Three  
PO Box 607  
Chipley, FL 32428

Subject: FY 2012 – FY 2016 CRTPA Priority Project Lists (PPLs)

Dear Secretary Barfield:

The purpose of this letter is to notify you that on September 20, 2010, the Capital Region Transportation Planning Agency (CRTPA) approved transmittal of the following Fiscal Year (FY) 2012 – FY 2016 CRTPA Priority Project Lists (PPL) to the Florida Department of Transportation:

- Major PPL
- Transportation Systems Management PPL
- Bicycle and Pedestrian PPL
- Transportation Enhancements PPL
- Transit (StarMetro) PPL
- Airport (Tallahassee Regional) PPL
- Strategic Intermodal System PPL
- Transportation Regional Incentive Program (TRIP) PPL

Please note that the Board once again voted to set aside \$1,000,000 for the construction of bicycle and pedestrian projects as the number one CRTPA project priority prior to funding any other projects on the CRTPA PPLs. This set aside is identified on the Major PPL. If further information is required, please do not hesitate to contact me or Greg Burke at 850 891-6800.

Sincerely,

A handwritten signature in blue ink that reads "Harry D. Reed, III".

Harry D. Reed, III, AICP  
Executive Director  
Capital Region Transportation Planning Agency

Enclosures

cc: Mr. Jason Peters, FDOT District Three, with attachments  
Mr. Bryant Paulk, FDOT District Three, with attachments  
CRTPA Board members

Capital Region Transportation Planning Agency  
**Major Priority Project List**  
ADOPTED Fiscal Year 2012 - Fiscal Year 2016

2010 Ranking	Project			Next Phase for Funding
	Roadway	From	To	
1	Bicycle and Pedestrian Projects (\$1,000,000 funding set aside)			
2	Capital Circle, NW/SW	US 90	Orange Avenue	Construction
3	Capital Circle, SW	Crawfordville Rd	Orange Avenue	Design
4	Woodville Highway (SR 363)	Tram Rd	Capital Circle, SE	Design
5	Pensacola Street (SR 366)	Appleyard Drive	Blountstown Highway	Design
6	Orange Avenue (SR 373)	Springhill Rd	Adams Street	Design
7	Crawfordville Road (US 319)	Munson Slough	LL Wallace Road	Construction
7	Woodville Highway (SR 363)	Capital Circle, SE	Natural Bridge Rd	PD&E
8	Blountstown Highway (SR 20)	Capital Circle, NW	Aenon Church Rd	Design
9	Apalachee Parkway (US 27)	Blair Stone Road	Capital Circle, SE	Design
10	Crawfordville Road (US 319)	LL Wallace Road	Buck Miller Road	ROW
11	Capital Circle, NW (SR 263)	Gearhart Road	US 27	PD&E
12	Monroe Street (US 27)	Interstate 10	Crowder Road	PD&E

Capital Region Transportation Planning Agency  
**ADOPTED Transportation Systems Management (TSM) Priority Project List**  
 Fiscal Year 2012 - Fiscal 2016

PROPOSED Rank	Major Street	Minor Street	Proposed Improvements	Study Date
1	<b>N. Monroe St.</b> (US 27)	Lake Ella	Construct pedestrian safety improvements at N. Monroe/Lake Ella	07/27/09
2	<b>Pensacola St.</b> (SR 366)	Dupree Street	Construct WBRT* w/ 125' of storage (*West Bound Right Turn lane)	10/10/05
3	<b>Adams St.</b> (SR 363)	Osceola Street	Construct SBRT* w/ 100' of storage (*South Bound Right Turn lane)	10/08/04
4	<b>Magnolia Dr.</b> (SR 265)	Governor's Square Blvd.	Construct add'l SBLT* w/200' of storage (*South Bound Left Turn lane)	02/15/05
5	<b>Capital Circle, NW</b> (SR 263)	Stoneler Drive	Construct NBLT* w/100' of storage (*North Bound Left Turn lane)	08/22/05
6	<b>Capital Circle, NW</b> (SR 263)	Old Bainbridge Rd (CR 361)	Const. NBLT & NBRT w/100' of storage on SR 263, SBLT with 300' of storage, and signal only if the County realigns CR 361 with Gateway Dr.	05/08/00
7	<b>Capital Circle, NW</b> (SR 263)	Tower Road	Const. SBRT w/150' of storage on SR 263; will require purchase of r-o-w. FDOT recommends Leon County const. EBRT on Tower Road.	03/13/07

Capital Region Transportation Planning Agency  
**Bicycle and Pedestrian Priority Project List**  
ADOPTED Fiscal Year 2012 - Fiscal Year 2016

<b>Rank</b>	<b>Project</b>
1	Access To Schools
2	Bicycle/Pedestrian Master Plan Implementation
3	Bicycle Suitability Map Update

Capital Region Transportation Planning Agency  
**Enhancements Priority Project List**  
ADOPTED Fiscal Year 2012 - Fiscal Year 2016

Ranking	Project
1	SR 267 Beautification and Safety Upgrades

Capital Region Transportation Planning Agency  
**Strategic Intermodal System (SIS) Priority Project List**  
ADOPTED Fiscal Year 2012 - Fiscal Year 2016

<b>Rank</b>	<b>Segment</b>	<b>From</b>	<b>To</b>	<b>Next Phase</b>
1	Capital Circle, NW/SW	West Tennessee Street	Orange Avenue	Construction
2	Capital Circle, SW/SE	Orange Avenue	Tallahassee Airport	Design

Capital Region Transportation Planning Agency  
**Transportation Regional Incentive Program (TRIP) Priority Project List**  
ADOPTED Fiscal Year 2012 - Fiscal year 2016

<b>Project</b>	<b>From</b>	<b>To</b>	<b>Phase</b>
Capital Circle, SE/SW	east of Crawfordville Rd	west of Crawfordville Rd	ROW/Construction

# StarMetro

FY 2012 - 2016 Priority Project List

ADOPTED

Work Program Item	Funding Source	%	Description	Proposed FY12 2011-2012	Proposed FY13 2012-2013	Proposed FY14 2013-2014	Proposed FY15 2014-2015	New 5th Year FY16 2015-2016
4222511	FTA 5307	80%	Capital for Fixed Route	2,527,991				
	Toll Revenue Credit	20%	Planning/Admin, Prev. Maint., Operating Asst., Consulting Services	631,998				
4234451	FTA 5307	80%	Capital for Fixed Route		2,555,167			
	Toll Revenue Credit	20%	Planning/Admin, Prev. Maint., Operating Asst., Consulting Services		638,792			
4222512	FTA 5307	80%	Capital for Fixed Route			2,582,635		
	Toll Revenue Credit	20%	Planning/Admin, Prev. Maint., Operating Asst., Consulting Services			645,659		
New	FTA 5307	80%	Capital for Fixed Route				2,612,635	
	Toll Revenue Credit	20%	Planning/Admin, Prev. Maint., Operating Asst., Consulting Services				653,159	
New	FTA 5307	80%	Capital for Fixed Route					2,615,635
	Toll Revenue Credit	20%	Planning/Admin, Prev. Maint., Operating Asst., Consulting Services					653,909
4091481	FTA 5309	80%	Capital for Fixed Route	12,932,325	13,578,941	14,257,888	14,970,783	15,719,322
	Toll Revenue Credit	20%	Planning/Admin, Prev. Maint., Operating Asst., Consulting Services	3,233,081	3,394,735	3,564,472	3,742,696	3,929,830
4252691	FTA 5309	80%	Capital for Fixed Route	1,600,000				
	Toll Revenue Credit	20%	Downtown Circulator (bus) (Proposed Earmark Request)	400,000				
4156131	FTA 5309	80%	Capital for Fixed Route					
	Toll Revenue Credit	20%	Smart Bus - GPS (ITS Project)					
4234651	FTA 5309	80%	Capital for Fixed Route	500,000	500,000	500,000	1,000,000	1,000,000
	Toll Revenue Credit	20%	(ITS Project)	125,000	125,000	125,000	250,000	250,000
42324661	FTA 5309	80%	Capital for Fixed Route	500,000	500,000	500,000	500,000	500,000
	Toll Revenue Credit	20%	Hydrogen Fuel Cell Project	125,000	125,000	125,000	125,000	125,000
new	FTA 5309	80%	Capital for Fixed Route					1,000,000
	Toll Revenue Credit	20%	Alternative Fuels					250,000
new	FTA 5309	80%	Capital for Fixed Route					2,000,000
		20%	Enhancements and Amenities for C. K. Steele Plaza					500,000

**StarMetro**  
 FY 2012 - 2016 Priority Project List  
 ADOPTED

Work Program Item	Funding Source	%	Description	Proposed FY12 2011-2012	Proposed FY13 2012-2013	Proposed FY14 2013-2014	Proposed FY15 2014-2015	New 5th Year FY16 2015-2016
new	FTA	80%	JOB Access Commute	100,000	103,000	106,090	109,273	112,551
	Local Funds	20%	Capital for Fixed Route	25,000	25,750	26,523	27,318	28,138
new	FTA	50%	JOB Access Commute	69,910	72,007	74,168	76,393	78,684
		50%	Operating for Fixed Route	69,910	72,007	74,168	76,393	78,684
new	FTA	80%	New Freedom	30,000	30,900	31,827	32,782	33,765
	Local Funds	20%	Capital for Fixed Route	7,500	7,725	7,957	8,195	8,441
new	FTA	50%	New Freedom	22,257	22,925	23,612	24,321	25,050
		50%	Operating for Fixed Route	22,257	22,925	23,612	24,321	25,050
<b>NEW</b>	MPO Funds	80%	Transit Development Projects		500,000	500,000	500,000	500,000
	Toll Revenue Credit	20%	Satellite Facilities and Super Stops		125,000	125,000	125,000	125,000
4213641	FTA 5311	50%	Non-Urban Transit Assistance (CTC)	150,268	154,776	159,419	164,202	169,128
	Local Funds	50%	(This is latest estimate from Kathy)	150,268	154,776	159,419	164,202	169,128
4140971	FDOT Block Grant	50%	State Block Grant - FDOT Operating Assistance					
	Local Funds	50%						
4222501	FDOT Block Grant	50%	State Block Grant - FDOT Operating Assistance	1,947,308	2,018,064	2,018,064	2,018,064	2,018,064
	Local Funds	50%		1,947,308	1,069,681	1,069,681	1,069,681	1,069,681
4253551	FDOT	50%	Public Transit Service Development	240,000	0	0	0	0
	Local Funds	50%	Mahan Drive, downtown to I-10	240,000	0	0	0	0
<b>NEW</b>	FDOT	50%	Public Transit Service Development	200,000	200,000	0	0	0
	Local Funds	50%	[project to be identified]	200,000	200,000	0	0	0
<b>NEW</b>	FDOT	50%	Park and Ride Lots	200,000	200,000	200,000	200,000	200,000
	Local Funds	50%	(Proposed Request)	200,000	200,000	200,000	200,000	200,000

# StarMetro

## FY 2012 - 2016 Priority Project List ADOPTED

Work Program Item	Funding Source	%	Description	Proposed FY12 2011-2012	Proposed FY13 2012-2013	Proposed FY14 2013-2014	Proposed FY15 2014-2015	New 5th Year FY16 2015-2016
NEW	Federal TIGGER/TIGER/ARF	100%	Transit Capital Projects Benches & Shelters	400,000	400,000	400,000	400,000	400,000
NEW	Federal TIGGER/TIGER/ARF	100%	Transit Capital Projects Purchase Buses	4,500,000	4,500,000	4,500,000	4,500,000	4,500,000
NEW	Federal TIGGER/TIGER/ARF	100%	Transit Capital Projects Purchase Land for Superstops/Satellite Facilities	4,200,000	4,200,000	4,200,000	4,200,000	4,200,000

TALLAHASSEE REGIONAL AIRPORT  
ADOPTED  
Priority Project List  
Fiscal Year 2012 - FY 2016

FDOT Priority	Description	FDOT FIN Number	JACIP* Number	FUNDING	Prior Years	Current		Future			
						2011	2012	2013	2014	2015	2016
1 ..	Terminal Rehabilitation/Improvements	226781	TLH 2	State/FDOT Local/RR&I	3,900,000 3,900,000	229,101 229,101		400,000 400,000	400,000 400,000		400,000 400,000
2 ..	Marketing and Promotional Study	226792	3DOT13	State/FDOT Local/RR&I	325,000 325,000	25,000 25,000			50,000 50,000		50,000 50,000
1	Airfield Preservation	4223014	PFL 6672	State/FDOT Local/RR&I	100,000 100,000	100,000 100,000	100,000 100,000	100,000 100,000	100,000 100,000		100,000 100,000
1	Runway 18/36 Improvements	412210	TLH62	State/FDOT Local/RR&I		307,500 307,500	500,000 500,000				300,000 300,000
2	T/W S Extend & Rehabilitate	409512	TLH56	FAA/Entitlement State/FDOT Local/PFC		570,000 15,000 15,000					
3	Rehab Taxiway "Z"	414090	PFL916	FAA/Entitlement State/FDOT Local/PFC		475,000 12,500 12,500					
4	T/W P to A Bypass	420359	PFL4649	FAA/Entitlement State/FDOT Local/PFC		1,235,000 32,500 32,500					
5	S. GA Apron Expansion	420365	PFL4650	FAA/Entitlement State/FDOT Local/PFC		1,900,000 50,000 50,000					
1	Airfield Lighting Improvements	2267813	PFL 5542	FAA/Entitlement State/FDOT Local/PFC				475,000 12,500 12,500			
2	Airfield Signage Improvements	2267812	PFL5543	FAA/Entitlement State/FDOT Local/PFC				475,000 12,500 12,500			
3	Hangar Taxi Lanes	2267814	PFL 4466	FAA/Entitlement State/FDOT Local/RR&I				1,482,000 39,000 39,000			
1	DRI Update	425620	PFL 6674	State/FDOT Local/RR&I					250,000 250,000		
2	Enhancements & Upgrades ATCT	416010	PFL2711	State/FDOT Local/RR&I					400,000 400,000		
2	South Apron Rehab. Construction	Pending	PFL7949	FAA/Entitlement State/FDOT Local/RR&I						4,750,000 125,000 125,000	
3	Taxiway Crack Seal	Pending	PFL3339	State/FDOT Local/RR&I						125,000 125,000	125,000 125,000
4	Terminal Apron Rehab	Pending	PFL3505	FAA/Entitlement State/FDOT Local/RR&I						1,187,500 31,250 31,250	
5	Hangar Development	226769	PFL 913	State/FDOT Local/Other	1,995,000 1,995,000					600,000 600,000	
1	ARFF Station Rehab	Pending		FAA/Entitlement State/FDOT Local/RR&I							950,000 25,000 25,000
Total					12,640,000	5,723,202	1,200,000	3,560,000	2,400,000	7,700,000	2,950,000
FAA/Entitlement					-	4,180,000	-	2,432,000	-	5,937,500	950,000
FAA/Discretionary					-	-	-	-	-	-	-
State/FDOT					6,320,000	771,601	600,000	564,000	1,200,000	881,250	1,000,000
State/FDOT/SIS					-	-	-	-	-	-	-
Local/PFC					-	110,000	-	25,000	-	-	-
Local/RR&I					4,325,000	661,601	600,000	539,000	1,200,000	281,250	1,000,000
Local/Other					1,995,000	-	-	-	-	600,000	-
Total					12,640,000	5,723,202	1,200,000	3,560,000	2,400,000	7,700,000	2,950,000

\*JACIP = FAA/FDOT Joint Automated Capital Improvement Program  
\*\*Multi-year funded JFA

# **APPENDIX F**

## **Project Index**

## Project Index

<b>FM</b>	<b>Page</b>
6TH AVENUE (4301471) .....	B-13
APALACH N. R/R DEPOT (4238481) .....	E-7
BIG BEND TRANSIT (4203101) .....	E-4
BIG BEND TRANSIT (4203111) .....	E-15
BIG BEND TRANSIT (4203131) .....	E-5
BIG BEND TRANSIT (4222611) .....	E-26
BIG BEND TRANSIT (4222621) .....	E-6
CAIRO STREET (4298591) .....	B-3
CAPITAL CASCADE CONNECTOR BRIDGE (4259411) .....	B-11
CAPITAL CITY (4301461) .....	B-20
CAPITAL CITY (4301531) .....	B-17
CAPITAL REGION TPA (4217162) .....	D-8
CITY OF TALLAHASSEE (4091481) .....	E-12
CITY OF TALLAHASSEE (4222501) .....	E-21
CITY OF TALLAHASSEE (4222511) .....	E-22
CITY OF TALLAHASSEE (4222512) .....	E-23
CITY OF TALLAHASSEE (4234451) .....	E-27
CITY OF TALLAHASSEE (4234651) .....	E-28
CITY OF TALLAHASSEE (4234661) .....	E-29
CITY OF TALLAHASSEE (4252691) .....	E-30
CITY OF TALLAHASSEE (4211577) .....	E-16
CITY OF TALLAHASSEE (4211578) .....	E-17
CITY OF TALLAHASSEE (4211605) .....	E-18
CITY OF TALLAHASSEE (4211606) .....	E-19
CITY OF TALLAHASSEE (4213642) .....	E-20
CITY OF TALLAHASSEE (4222513) .....	E-24
CITY OF TALLAHASSEE (4222514) .....	E-25

## Project Index

<b>FM</b>	<b>Page</b>
CITY OF TALLAHASSEE (4252692) .....	E-31
CITY OF TALLAHASSEE (4252693) .....	E-32
CITY OF TALLAHASSEE (4293421) .....	E-33
CITY OF TALLAHASSEE (4293422) .....	E-34
CITY OF TALLAHASSEE (4293423) .....	E-35
CITY OF TALLAHASSEE (4297351) .....	E-36
CITY OF TALLAHASSEE (4302881) .....	E-37
CR 0347 MICCOSUKEE (4296731) .....	F-31
CR 12A (4134851) .....	C-2
CR 159 SALEM ROAD (4296711) .....	F-5
CR 159A DODGER BALL (4299831) .....	F-9
CR 2196 LAFAYETTE ST (4301541) .....	B-18
CR 259 WAUKEENAH HWY (4257031) .....	F-13
CR 270 SHADY REST RD (4296721) .....	F-6
CR 270 WOODWARD ROAD (4299711) .....	F-8
CR 270A FLAT CREEK (4296831) .....	F-7
CR 365 SPRING CREEK (4240391) .....	F-33
CR 368 Arran Road (4317441) .....	B-22
CR 372 SURF ROAD (4162723) .....	B-19
CR 375 (4134781) .....	C-10
CRTPA (4098032) .....	B-10
CRTPA (4225442) .....	D-9
CRTPA (4225443) .....	D-10
Downtown Pedestrian and Vehicular Enhancements (COT30) .....	H-11
EMMETT WHALEY ROAD (4299731) .....	F-35
FL STATE UNIVERSITY (4156071) .....	E-13
FL STATE UNIVERSITY (4156072) .....	E-14

## Project Index

<b>FM</b>	<b>Page</b>
GADSDEN CO. (2270881) .....	E-2
GADSDEN CO. (2270882) .....	E-3
GADSDEN COUNTY (4281001) .....	G-3
GADSDEN COUNTY (4281011) .....	G-4
GADSDEN COUNTY (4281032) .....	B-2
Gaines Street (051005) .....	H-4
Greenway Trail Connectors - CITY (COT9) .....	H-12
Intersection and Safety Improvements (057001) .....	H-5
JEFFERSON CO. (2271021) .....	E-8
JEFFERSON CO. (2271022) .....	E-9
JEFFERSON COUNTY (4301501) .....	B-8
LEON CO. (2271061) .....	E-10
LEON CO. (2271062) .....	E-11
MCDONALD STREET (4298601) .....	B-4
Mamie Scott Drive (4317431) .....	B-9
Midtown Connector Improvements (4286231) .....	B-12
Minor Intersection/Safety Modifications (COT19) .....	H-6
NATURAL BRIDGE ROAD (4134911) .....	C-7
Nurse's Drive (COT22) .....	H-7
QUINCY BY-PASS (2189461) .....	D-2
QUINCY BY-PASS (2189463) .....	D-3
QUINCY MUNICIPAL (4223041) .....	A-3
QUINCY MUNICIPAL (4223051) .....	A-4
QUINCY MUNICIPAL (4223052) .....	A-5
QUINCY MUNICIPAL (4256111) .....	A-6
QUINCY MUNICIPAL (4256112) .....	A-7
QUINCY MUNICIPAL (4256113) .....	A-8

## Project Index

<b>FM</b>	<b>Page</b>
QUINCY MUNICIPAL (4203722) .....	A-2
REHWINKEL ROAD (4299721) .....	F-34
Realign Rehwinkle Rd. & Alexander Rd. (WC1) .....	H-13
Residential Sidewalks and Bike Ped (COT29) .....	H-10
Right-of-Way Maintenance (G2) .....	H-3
Road Paving Rehwinkle Road (WC4) .....	H-16
SR 10 (US 90) (4228231) .....	C-3
SR 10 (US 90) (4269371) .....	F-21
SR 10 (US 90) (4281291) .....	B-7
SR 10 (US 90) (4269611) .....	F-22
SR 10 (US 90) (4287401) .....	F-26
SR 10 (US 90) (4298611) .....	B-5
SR 10 (US 90) (4298631) .....	B-6
SR 12 (4269301) .....	F-3
SR 20 (4245091) .....	C-9
SR 20 (US 19/27) (4230812) .....	F-11
SR 20 (US 27) (4230811) .....	F-10
SR 20 (US 27) (4261101) .....	C-6
SR 20 BLOUNTSTOWN HW (4230671) .....	F-18
SR 261 (US 319) (4287391) .....	F-25
SR 263 (US 319) (2198802) .....	G-5
SR 263 CAP CIR NW (2197221) .....	D-4
SR 263 CAPITAL CIR (4157829) .....	D-7
SR 263 CAPITAL CIR (4287361) .....	F-24
SR 263 CAPITAL CIR (4287471) .....	F-27
SR 263 CAPITAL CIR. (4157828) .....	D-6
SR 263 Capital Circle (4157827) .....	D-5

## Project Index

<b>FM</b>	<b>Page</b>
SR 363 WOODVILLE HWY (4240093) .....	D-11
SR 366 PENSACOLA ST (4201562) .....	C-8
SR 366 PENSACOLA ST. (4193081) .....	F-17
SR 369 (US 319) (4193151) .....	F-32
SR 373 ORANGE AVE (4269651) .....	F-23
SR 59 GAMBLE ROAD (4246081) .....	F-12
SR 61 (US 319) (2204954) .....	D-12
SR 61 (US 319) (4246091) .....	F-19
SR 61 (US 319) (4269311) .....	F-20
SR 63 (US 27) MONROE (4301481) .....	B-14
SR 65 (4238581) .....	C-4
SR 65 (4287461) .....	F-4
SR 8 (I 10) (4284611) .....	C-5
SR 8 (I-10) (2225893) .....	G-6
SR 8 (I-10) (2225903) .....	G-7
SR 8 (I-10) (4246191) .....	F-2
SR 8 (I-10) (4289391) .....	F-28
SR 8 (I-10) (4290241) .....	F-15
SR 8 (I-10) (4290242) .....	F-16
SR 8 (I-10) (4290243) .....	F-29
SR 8 (I-10) (4290244) .....	F-30
Safe Routes to School Study (4301521) .....	B-16
Safety Enh. Program (Guardrails/Striping) (G1) .....	H-2
Shadeville/Wakulla River Bridge Repairs (WC3) .....	H-15
Sidewalk Program - New Developments (COT25) .....	H-8
Syfrett Creek Bridge Study (WC2) .....	H-14
TALLAHASSEE REGIONAL (2267691) .....	A-9

## Project Index

<b>FM</b>	<b>Page</b>
TALLAHASSEE REGIONAL (2267811) .....	A-10
TALLAHASSEE REGIONAL (2267812) .....	A-11
TALLAHASSEE REGIONAL (2267813) .....	A-12
TALLAHASSEE REGIONAL (2267814) .....	A-13
TALLAHASSEE REGIONAL (2267815) .....	A-14
TALLAHASSEE REGIONAL (2267816) .....	A-15
TALLAHASSEE REGIONAL (2267921) .....	A-16
TALLAHASSEE REGIONAL (2267922) .....	A-17
TALLAHASSEE REGIONAL (4122101) .....	A-18
TALLAHASSEE REGIONAL (4122102) .....	A-19
TALLAHASSEE REGIONAL (4160101) .....	A-20
TALLAHASSEE REGIONAL (4160102) .....	A-21
TALLAHASSEE REGIONAL (4160103) .....	A-22
TALLAHASSEE REGIONAL (4203681) .....	A-23
TALLAHASSEE REGIONAL (4223014) .....	A-24
TALLAHASSEE REGIONAL (4223015) .....	A-25
TALLAHASSEE REGIONAL (4256201) .....	A-26
TOWN OF HAVANA (4280981) .....	G-2
TRAILS & GREENWAYS (4301511) .....	B-15
WAKULLA CO. (2271221) .....	E-38
WAKULLA CO. (2271222) .....	E-39
WAKULLA COUNTY (4223061) .....	A-27
WAKULLA COUNTY (4223062) .....	A-28
WAKULLA COUNTY (4213662) .....	E-40
WAKULLA COUNTY (4223063) .....	A-29
WAKULLA COUNTY (4301491) .....	B-21
WATERMILL ROAD (4280371) .....	F-14

# Project Index

<b>FM</b>	<b>Page</b>
Weems Road Improvements (COT28) .....	H-9